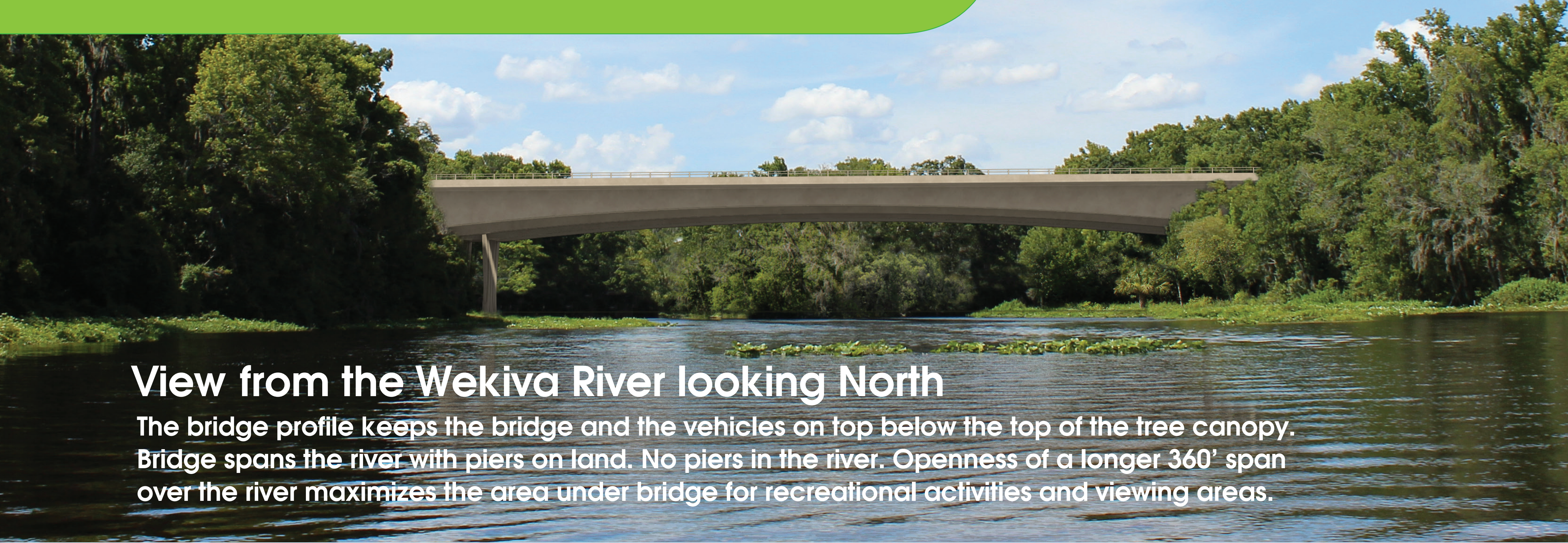


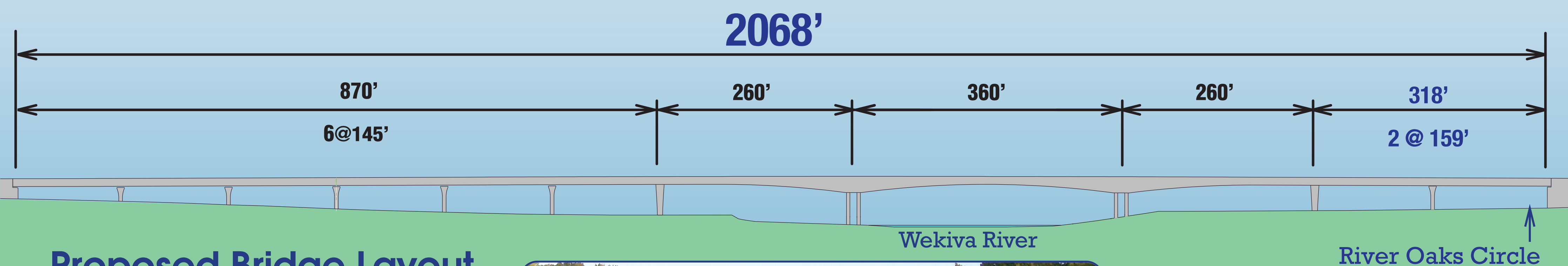
Wekiva River Bridge

Celebration of Trees on the River's Edge



View from the Wekiva River looking North


The bridge profile keeps the bridge and the vehicles on top below the top of the tree canopy. Bridge spans the river with piers on land. No piers in the river. Openness of a longer 360' span over the river maximizes the area under bridge for recreational activities and viewing areas.



Proposed Bridge Layout

Expanded bridge length on east end means no fill in wetlands.


New bridge replaces the existing bridge which has piers in the river.



Wekiva River

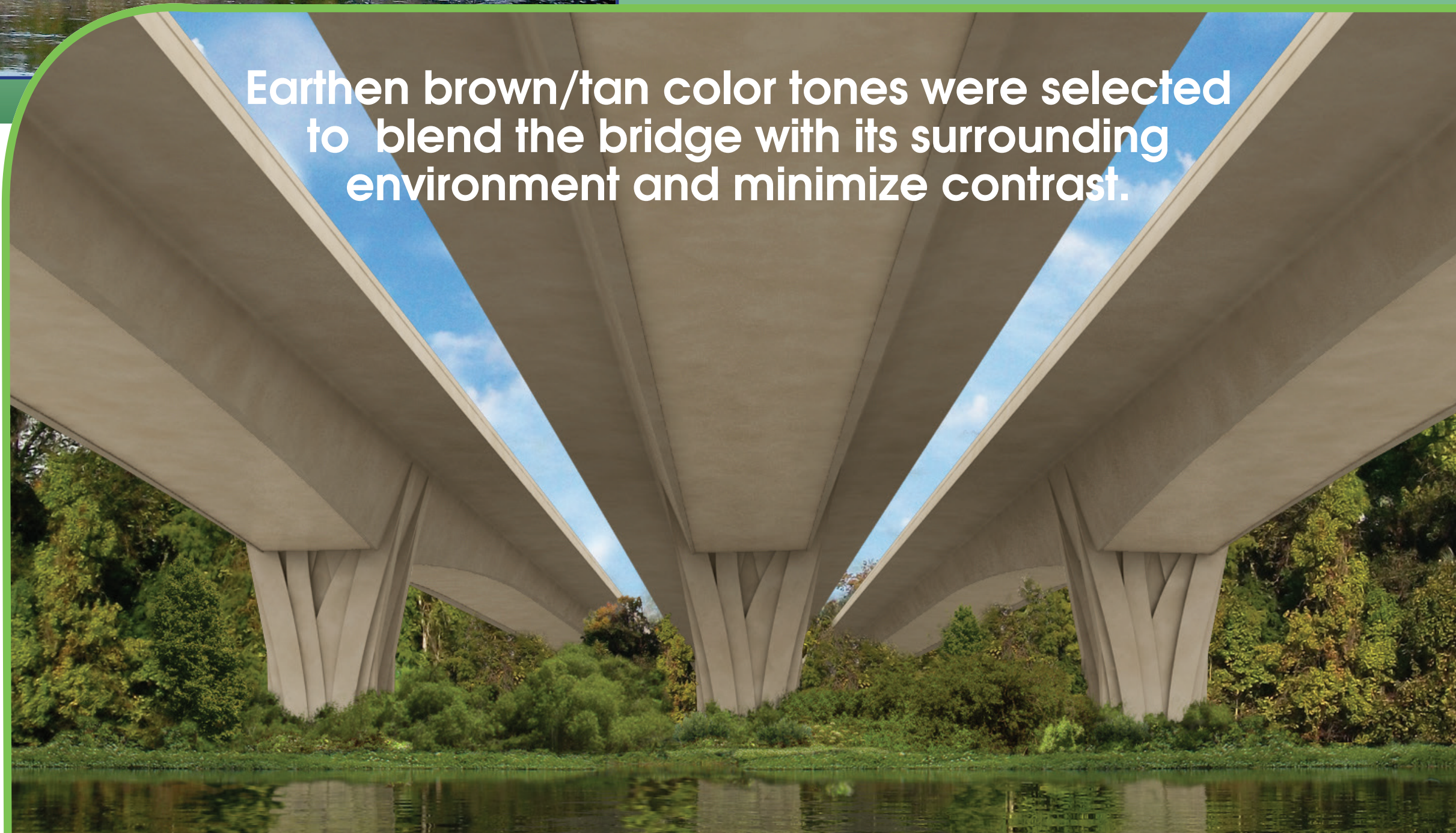
River Oaks Circle

A theme of Celebration of Trees on the River's Edge was selected as Inspiration for the pier shape.



The piers are shaped to celebrate the trees on the river's edge. The layers of trees are represented in the pier style and slender shaping.

Earthen brown/tan color tones were selected to blend the bridge with its surrounding environment and minimize contrast.



View underneath from boater's perspective looking west



Fully open pedestrian railing was selected to maximize openness for users of the multi-use trail.