



# **WEKIVA PARKWAY...**

## **A Regional Transportation Solution**

**Wekiva River Oaks HOA**  
**September 26, 2012**

# **WEKIVA PARKWAY...**

## **A Regional Transportation Solution**



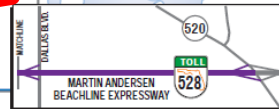
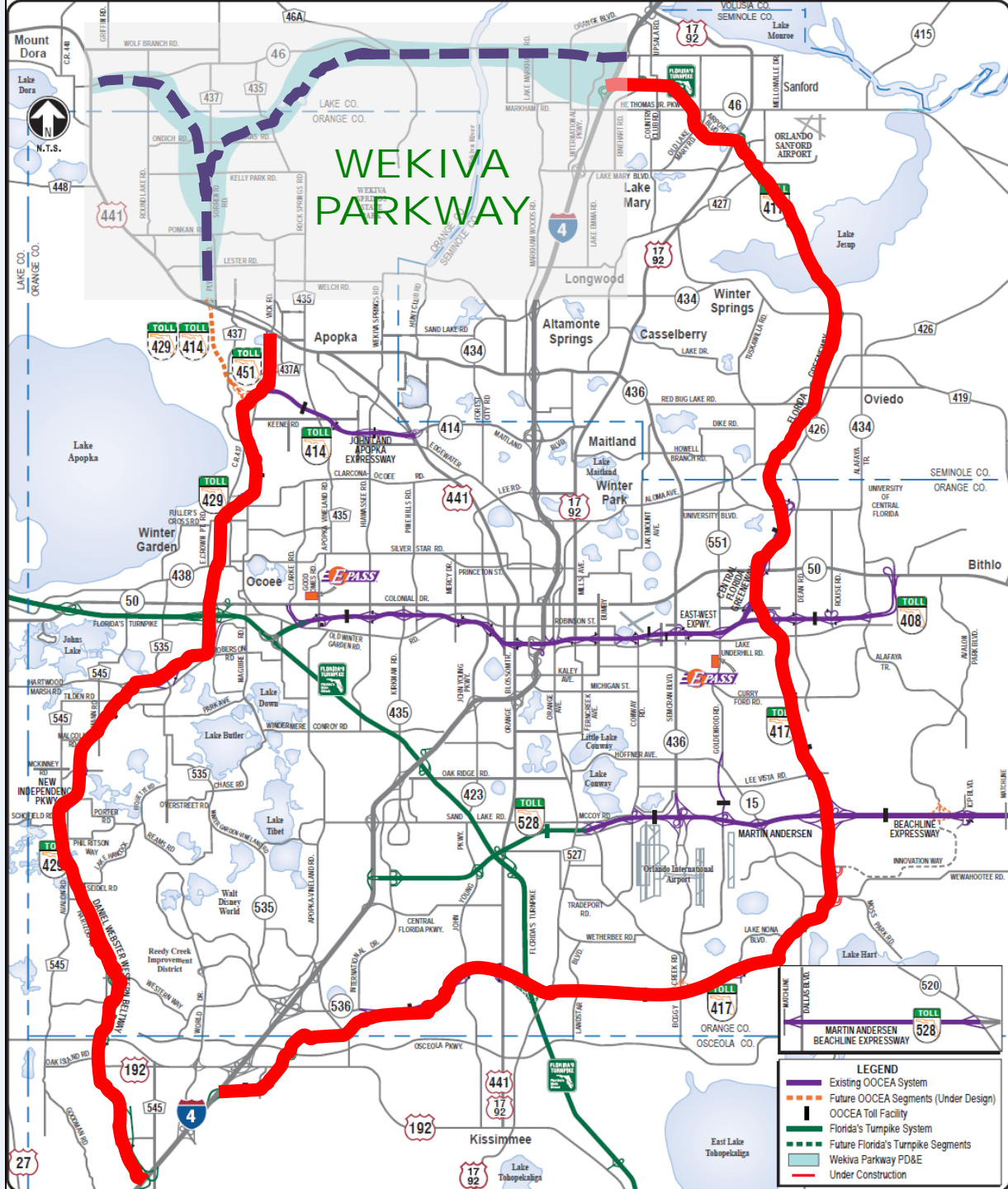
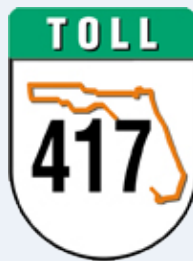
- **Completing The Beltway Around Northwest Metropolitan Orlando**
- **Improves Travel between Orange, Seminole And Lake Counties**
- **Improves Safety: Reduces Vehicle Crash Fatalities & Vehicle vs. Wildlife Conflicts**
- **Minimizes Impacts To The Wekiva Basin Area**
- **Improves Wildlife Habitat Connectivity**

# PROJECT DESCRIPTION



- **Authorized in 2004 by the Wekiva Parkway and Protection Act (Chapter 369, Part III, F.S.)**
- **Constructs 25 miles of new toll expressway**
- **Estimated Project Cost: \$1.7 billion**
  - Includes \$500 million of non-toll road improvements
- **Provides connectivity to SR 417 and I-4 corridors**

# WEKIVA PARKWAY



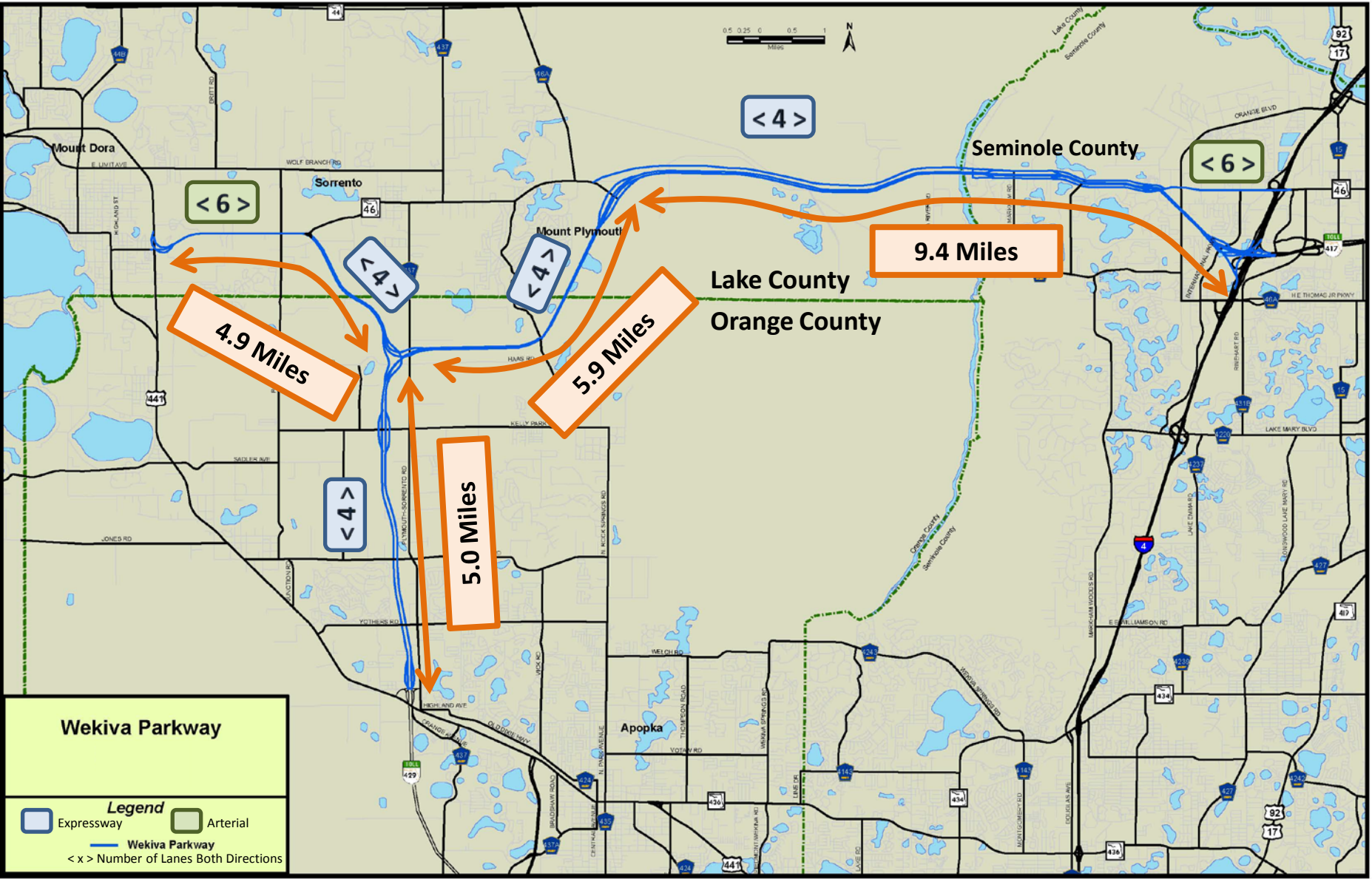
- LEGEND**
- Existing OCEEA System
  - - - Future OCEEA Segments (Under Design)
  - OCEEA Toll Facility
  - Florida's Turnpike System
  - - - Future Florida's Turnpike Segments
  - Wekiva Parkway PD&E
  - Under Construction

# PROJECT HIGHLIGHTS




- **30+ Years In The Making**
- **PD&E Study: More than 400 Meetings Held**
- **Setting Aside More than 3,400 Acres For Conservation**
- **Largely Elevated To Reduce Accidents Between Vehicles & Wildlife**
- **Numerous Wildlife Bridges**

# WEKIVA PARKWAY



# FUNDING PARTNERS




# OOCEA/FDOT AGREEMENT



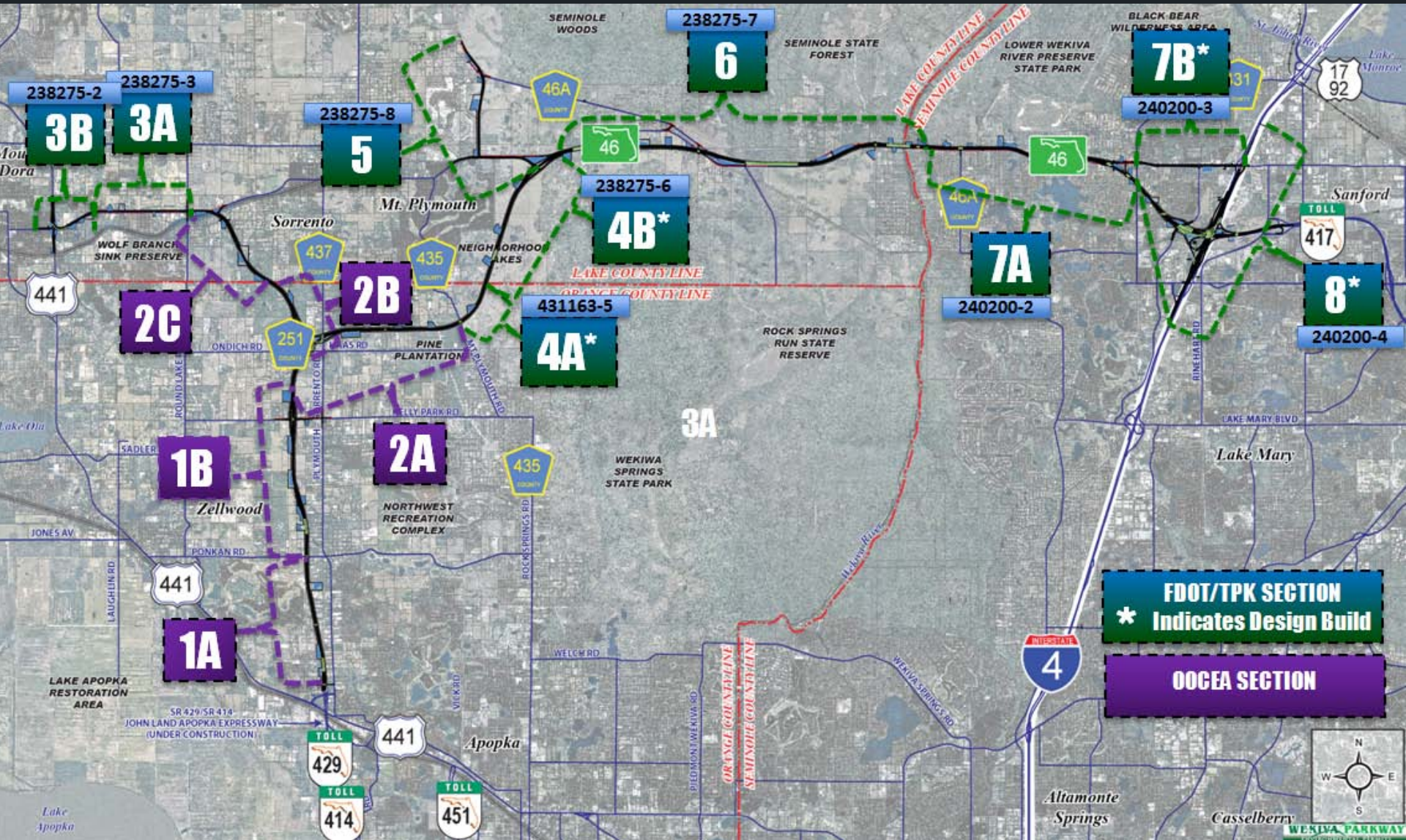
## For Each Agency's Respective Section They Will:

- Perform Final Design
- Construct
- Finance
- Operate
- Maintain
- Collect Tolls
- Keep All Toll Revenue





# Project Construction Sections



**FDOT/TPK SECTION**  
\* Indicates Design Build

**OOCEA SECTION**



# Project Status: Final Design



- OOCEA Sections 1A, 1B & 2B began this summer
- OOCEA Sections 2A & 2C – start late 2012-early 2013
- FDOT Section 3B to begin Oct.-Nov.
- FDOT Section 3A design ad Oct.
- FDOT Section 4A & 4B Design-Build selection Oct.
- FDOT Section 5 under procurement
- **FDOT Section 6 under procurement; Dec. selection**
- **FDOT Section 7A design ad Dec.**

# Project Status: Construction



- Sections 4A & 4B: Late 2012-2013
- Section 6: 2017
- Section 7A: 2018
- \*Wekiva Parkway Complete 2021
  - *Schedules Highly Subject to Change*

Design Section	2012	2013	2014	2015	2016	2017	2018	2019	2020	2021
4A & 4B	[Orange bar]									
1A & 1B				[Orange bar]						
2A, 2B, 2C				[Orange bar]						
3A & 3B					[Orange bar]					
5 & 6					[Orange bar]					
7A						[Orange bar]				
7B					[Orange bar]					
8							[Orange bar]			

# Next Steps



- **Final Design Begins 2013 (Sections 6 & 7A)**
- **Continued evaluation & community coordination**
- **Opportunities for Community Input**
  - First Public Meeting: Spring – Summer 2013
  - Community Presentations
  - Updates & Comments via Website:  
[www.wekivaparkway.com](http://www.wekivaparkway.com)

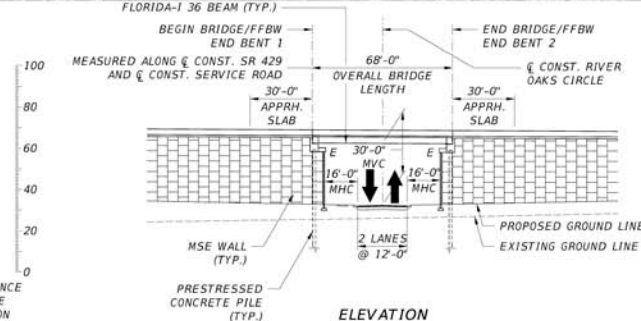
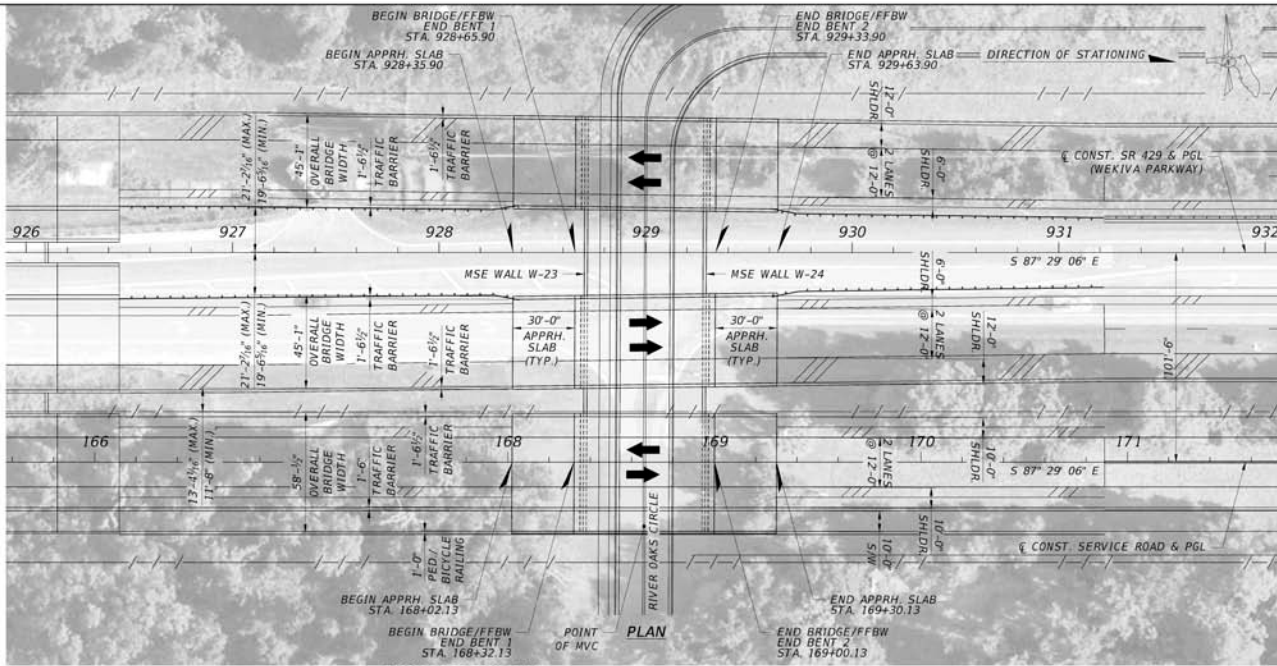


# Exhibit Discussion

# River Oaks Cir. Preliminary Engineering Exhibit



# River Oaks Cir. – Plan & Elevation



**LEGEND:**

- PGL = PROFILE GRADE LINE
- FFBW = FRONT FACE OF BACKWALL
- E = EXPANSION BEARINGS
- MHC = MINIMUM HORIZONTAL CLEARANCE
- MVC = MINIMUM VERTICAL CLEARANCE
- ⊕ = APPROXIMATE BORING LOCATION

**REVISIONS**

DATE	BY	DESCRIPTION	DATE	BY	DESCRIPTION

420 S. MAGNOLIA AVE. ORLANDO, FL 32801  
 407-843-5120 / BSA-CIVIL.COM  
 FBPR CERT. OF AUTHORIZATION NO. 1221  
 ENGINEER OF RECORD  
 GEORGE C. HOON, P.E. NO. 57854

STATE OF FLORIDA  
 DEPARTMENT OF TRANSPORTATION  
 ROAD NO. SR 429 COUNTY LAKE FINANCIAL PROJECT ID 431081-3-32-01

BRIDGE NOS. XXXXXX & XXXXXX  
**PLAN AND ELEVATION**  
 SR 429 (WEKIVA PARKWAY) AND SERVICE ROAD OVER RIVER OAKS CIRCLE

DATE	BY	DESCRIPTION



**PUBLIC INFORMATION CONTACT:  
MARY BROOKS  
C: 407-694-5505  
E: [INFO@WEKIVAPARKWAY.COM](mailto:INFO@WEKIVAPARKWAY.COM)  
W: [WWW.WEKIVAPARKWAY.COM](http://WWW.WEKIVAPARKWAY.COM)**