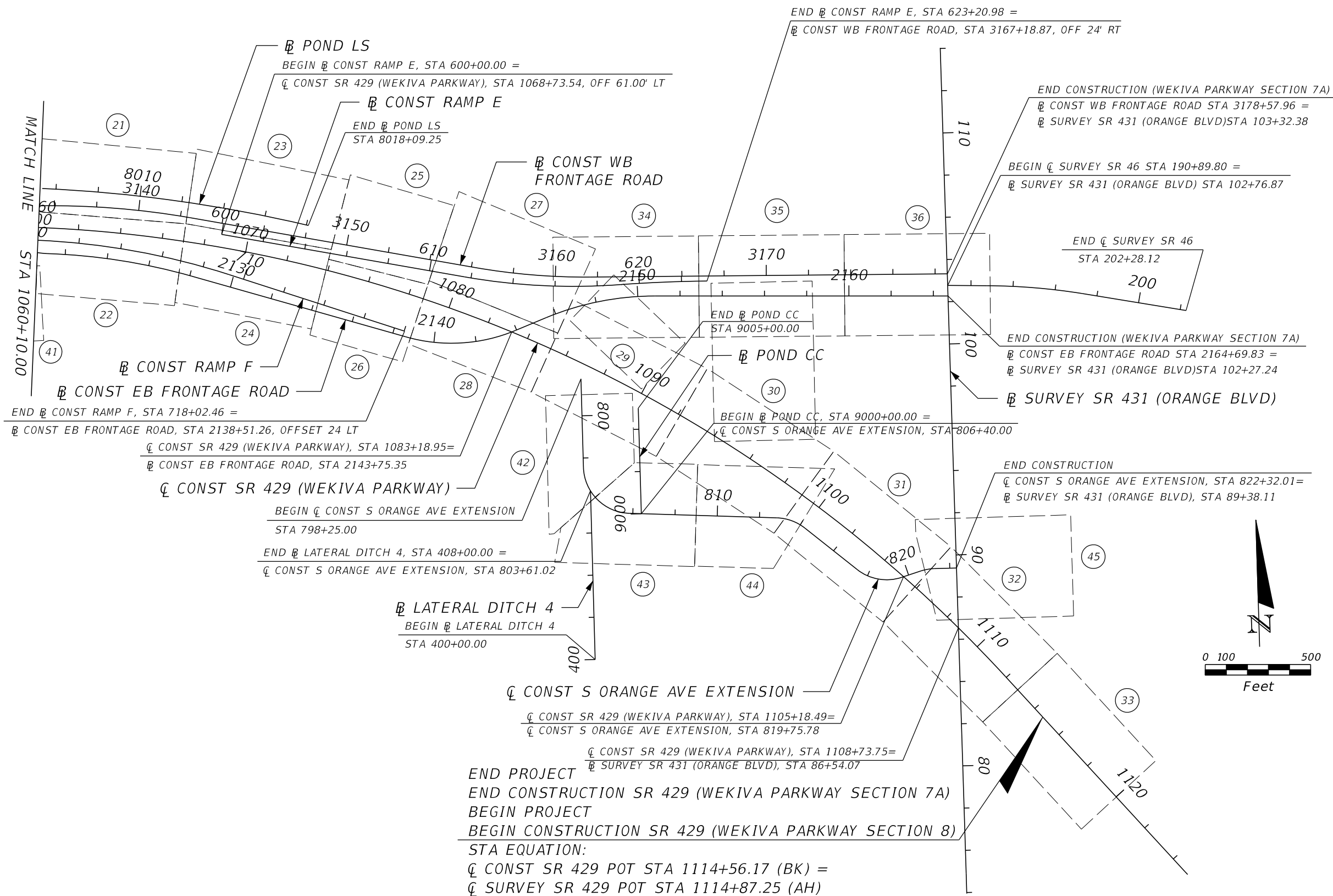


NOTE: SEE INTERSECTION DETAILS FOR ROUNDABOUT ALIGNMENT DETAILS.

REVISIONS				GARFIELD L. FOSTER P.E. LICENSE NO. 59893 URS CORPORATION 315 E. ROBINSON STREET, SUITE 245 ORLANDO, FL 32801-1949 PH (407) 422-0353 FAX (407) 423-2695 CERTIFICATE OF AUTHORIZATION NO. 000002	STATE OF FLORIDA DEPARTMENT OF TRANSPORTATION			SHEET NO. 141
DATE	DESCRIPTION	DATE	DESCRIPTION		ROAD NO.	COUNTY	FINANCIAL PROJECT ID	
				429	SEMINOLE	240200-2-52-01	PROJECT LAYOUT (2)	

PRELIMINARY: NOT FOR CONSTRUCTION



END PROJECT
 END CONSTRUCTION SR 429 (WEKIVA PARKWAY SECTION 7A)
 BEGIN PROJECT
 BEGIN CONSTRUCTION SR 429 (WEKIVA PARKWAY SECTION 8)
 STA EQUATION:
 CL CONST SR 429 POT STA 1114+56.17 (BK) =
 CL SURVEY SR 429 POT STA 1114+87.25 (AH)

REVISIONS				GARFIELD L. FOSTER P.E. LICENSE NO. 59893 URS CORPORATION 315 E. ROBINSON STREET, SUITE 245 ORLANDO, FL 32801-1949 PH (407) 422-0353 FAX (407) 423-2695 CERTIFICATE OF AUTHORIZATION NO. 000002	STATE OF FLORIDA DEPARTMENT OF TRANSPORTATION			PROJECT LAYOUT (3)	SHEET NO. 142
DATE	DESCRIPTION	DATE	DESCRIPTION		ROAD NO.	COUNTY	FINANCIAL PROJECT ID		
				429	SEMINOLE	240200-2-52-01			

PRELIMINARY: NOT FOR CONSTRUCTION

CURVE DATA

LINE	CURVE NO.	CONTROL POINT	STATION	COORDINATES		BEARING	Δ	D	T (FT)	L (FT)	R (FT)	e	DESIGN SPEED (MPH)
				NORTH	EAST								
CL SURVEY SR 429		POT	901+77.89	1,629,425.1956	519,869.9762								
	CL13	PC	951+98.59	1,629,204.8828	524,885.8355	S 87° 29' 06" E							
		PI	959+19.44	1,629,173.2510	525,605.9968		2° 24' 09" LT	0° 10' 00"	720.86	1,441.50	34,377.47	N/A	N/A
		CC		1,663,549.2373	526,394.3510								
		PT	966+40.09	1,629,171.8356	526,326.8510	S 89° 53' 15" E							
	CL14-A	PC	998+92.57	1,629,165.4494	529,579.3235								
		PI	1007+68.72	1,629,163.7291	530,455.4754		18° 45' 22" RT	1° 04' 48"	876.15	1,736.63	5,305.00	N/A	N/A
		CC		1,623,860.4596	529,568.9072								
		PT	1016+29.20	1,628,880.3806	531,284.5465	S 71° 07' 53" E							
	CL15-A	PC	1020+61.14	1,628,740.6906	531,693.2761								
		PI	1029+28.84	1,628,460.0744	532,514.3528		18° 34' 43" LT	1° 04' 48"	867.71	1,720.18	5,305.00	N/A	N/A
		CC		1,633,760.6116	533,408.9154								
		PT	1037+81.32	1,628,455.6797	533,382.0469	S 89° 42' 35" E							
	CL16-A	PC	1056+77.77	1,628,446.0746	535,278.4730								
		PI	1085+88.86	1,628,431.3307	538,189.5253		48° 44' 41" RT	0° 53' 30"	2,911.09	5,466.70	6,425.70	N/A	N/A
		CC		1,622,020.4620	535,245.9285								
		PT	1111+44.47	1,626,233.1393	540,098.0318	S 40° 57' 54" E							
		POT	1114+50.00	1,626,002.4304	540,298.3371								
CL CONST SR 429 (WEKIVA PARKWAY)		POT	901+77.89	1,629,425.1956	519,869.9762	S 87° 29' 06" E							
STATION EQUATION : CL SURVEY SR 429 POT STA 931+21.93 (BK) = CL CONST SR 429 PC STA 931+21.93 (AH)													
	CUR429-1	PC	931+21.93	1,629,296.0083	522,811.1828								
		PI	951+43.35	1,629,207.3067	524,830.6502		2° 12' 59" LT	0° 03' 17"	2,021.41	4,042.32	104,500.00	NC	70
		CC		1,733,695.3505	527,396.7407								
		PT	971+64.26	1,629,196.7702	526,852.0372	S 89° 42' 05" E							
	CUR429-2	PC	998+51.42	1,629,182.7634	529,539.1646								
		PI	1007+17.19	1,629,178.2506	530,404.9224		19° 27' 23" RT	1° 08' 04"	865.77	1,714.87	5,050.00	0.042	70
		CC		1,624,132.8320	529,512.8417								
		PT	1015+66.29	1,628,885.6211	531,219.7382	S 70° 14' 42" E							
	CUR429-3	PC	1018+54.29	1,628,788.2773	531,490.7884								
		PI	1028+53.73	1,628,450.4662	532,431.4106		20° 20' 42" LT	1° 01' 43"	999.44	1,977.84	5,570.00	0.038	70
		CC		1,634,030.4625	533,373.4446								
		PT	1038+32.13	1,628,460.7578	533,430.8006	N 89° 24' 36" E							
	CUR429-4	PC	1054+67.13	1,628,477.5939	535,065.7140								
		PI	1085+23.61	1,628,509.0675	538,122.0329		49° 37' 30" RT	0° 52' 00"	3,056.48	5,725.95	6,611.05	0.033	70
		CC		1,621,866.8930	535,133.7901								
		PT	1111+93.08	1,626,201.0897	540,125.8578	S 40° 57' 54" E							
STATION EQUATION : CL CONST SR 429 POT STA 1114+56.17 (BK) = CL SURVEY SR 429 POT STA 1114+87.25 (AH)													
		POT	1114+87.25	1,626,002.4263	540,298.3407	S 40° 57' 54" E							
		POT	1125+00.00	1,625,237.6892	540,962.2983								

<p align="center">REVISIONS</p> <table border="1"> <thead> <tr> <th>DATE</th> <th>DESCRIPTION</th> <th>DATE</th> <th>DESCRIPTION</th> </tr> </thead> <tbody> <tr> <td> </td> <td> </td> <td> </td> <td> </td> </tr> </tbody> </table>				DATE	DESCRIPTION	DATE	DESCRIPTION					<p>GARFIELD L. FOSTER P.E. LICENSE NO. 59893 URS CORPORATION 315 E. ROBINSON STREET, SUITE 245 ORLANDO, FL 32801-1949 PH (407) 422-0353 FAX (407) 423-2695 CERTIFICATE OF AUTHORIZATION NO. 000002</p>	<p align="center">STATE OF FLORIDA DEPARTMENT OF TRANSPORTATION</p> <table border="1"> <thead> <tr> <th>ROAD NO.</th> <th>COUNTY</th> <th>FINANCIAL PROJECT ID</th> </tr> </thead> <tbody> <tr> <td>429</td> <td>SEMINOLE</td> <td>240200-2-52-01</td> </tr> </tbody> </table>	ROAD NO.	COUNTY	FINANCIAL PROJECT ID	429	SEMINOLE	240200-2-52-01	<p align="center">COORDINATE AND CURVE DATA (1)</p>	<p align="center">SHEET NO. 143</p>
DATE	DESCRIPTION	DATE	DESCRIPTION																		
ROAD NO.	COUNTY	FINANCIAL PROJECT ID																			
429	SEMINOLE	240200-2-52-01																			

PRELIMINARY: NOT FOR CONSTRUCTION

CURVE DATA

LINE	CURVE NO.	CONTROL POINT	STATION	COORDINATES		BEARING	Δ	D	T (FT)	L (FT)	R (FT)	e	DESIGN SPEED (MPH)
				NORTH	EAST								
BL CONST EB FRONTAGE ROAD		POT	145+05.97	1,629,307.9377	520,226.5095	S 87° 29' 06" E							
BASELINE SHIFT 16' (RT) AND STATION EQUATION : STA 179+52.74 (BK)= STA 2000+00.00 (AH)													
	EB-1	PC	2000+00.00	1,629,140.7055	523,669.2596								
		PI	2000+38.06	1,629,139.0354	523,707.2823	17° 52' 31" LT	23° 40' 33"	38.06	75.50	242.00	NC	15	
		CC		1,629,382.4724	523,679.8788								
		PT	2000+75.50	1,629,149.1169	523,743.9821								
	EB-2	PC	2001+00.50	1,629,155.7392	523,768.0890	N 74° 38' 23" E							
		PI	2001+24.56	1,629,162.1133	523,791.2927	33° 28' 54" RT	71° 37' 11"	24.06	46.75	80.00	NC	15	
		CC		1,629,078.5969	523,789.2802								
		PT	2001+47.25	1,629,154.6289	523,814.1624								
	EB-3	PC	2001+77.25	1,629,145.2981	523,842.6744	S 71° 52' 44" E							
		PI	2002+18.26	1,629,132.5412	523,881.6556	39° 15' 30" LT	49° 49' 21"	41.02	78.80	115.00	NC	15	
		CC		1,629,254.5942	523,878.4426								
		PT	2002+56.05	1,629,147.3314	523,919.9117								
	EB-4	PC	2002+56.05	1,629,147.3314	523,919.9117	N 68° 51' 46" E							
		PI	2003+04.47	1,629,164.7931	523,965.0775	35° 46' 58" RT	38° 11' 50"	48.42	93.68	150.00	NC	15	
		CC		1,629,007.4234	523,974.0019								
		PT	2003+49.72	1,629,152.5496	524,011.9280								
	EB-5	PC	2003+89.72	1,629,142.4360	524,050.6283	S 75° 21' 16" E							
		PI	2004+53.77	1,629,126.2424	524,112.5939	11° 53' 27" LT	9° 18' 59"	64.05	127.63	615.00	NC	15	
		CC		1,629,737.4533	524,206.1253								
		PT	2005+17.36	1,629,123.1641	524,176.5665								
	EB-6	PC	2013+94.92	1,629,080.9858	525,053.1116	S 87° 14' 42" E							
		PI	2016+80.05	1,629,067.2814	525,337.9143	4° 39' 26" LT	0° 49' 02"	285.13	569.95	7,012.00	NC	45	
		CC		1,636,084.8820	525,390.1307								
		PT	2019+64.87	1,629,076.7462	525,622.8893								
	EB-7	PC	2023+55.68	1,629,089.7190	526,013.4861	N 88° 05' 52" E							
		PI	2023+93.95	1,629,090.9892	526,051.7318	24° 00' 14" LT	31° 49' 52"	38.27	75.41	180.00	NC	15	
		CC		1,629,269.6198	526,007.5111								
		PT	2024+31.09	1,629,107.7080	526,086.1531								
	EB-8	PC	2024+47.66	1,629,114.9468	526,101.0568	N 64° 05' 37" E							
		PI	2024+85.20	1,629,131.3486	526,134.8257	50° 16' 42" RT	71° 37' 11"	37.54	70.20	80.00	NC	15	
		CC		1,629,042.9860	526,136.0088								
		PT	2025+17.86	1,629,115.8569	526,169.0215								
STATION EQUATION : STA 2025+17.86 (BK)= STA 2025+15.46 (AH)													
	EB-9	PC	2025+70.73	1,629,093.0461	526,219.3730	S 65° 37' 41" E							
		PI	2026+05.24	1,629,078.8053	526,250.8075	32° 20' 39" LT	48° 08' 52"	34.51	67.18	119.00	NC	15	
		CC		1,629,201.4415	526,268.4795								
		PT	2026+37.91	1,629,083.5916	526,284.9838								
	EB-10	PC	2027+09.91	1,629,093.5774	526,356.2880	N 82° 01' 40" E							
		PI	2027+35.77	1,629,097.1632	526,381.8925	8° 12' 56" RT	15° 54' 56"	25.85	51.62	360.00	NC	15	
		CC		1,628,737.0566	526,406.2170								
		PT	2027+61.53	1,629,097.0533	526,407.7467								
	EB-11	PC	2038+32.02	1,629,092.5047	527,478.2291	S 89° 45' 24" E							
		PI	2038+69.71	1,629,092.3446	527,515.9185	28° 12' 32" LT	38° 11' 50"	37.69	73.85	150.00	NC	15	
		CC		1,629,242.5034	527,478.8665								
		PT	2039+05.87	1,629,110.0187	527,549.2072								
						N 62° 02' 05" E							

<p align="center">REVISIONS</p> <table border="1"> <thead> <tr> <th>DATE</th> <th>DESCRIPTION</th> <th>DATE</th> <th>DESCRIPTION</th> </tr> </thead> <tbody> <tr> <td> </td> <td> </td> <td> </td> <td> </td> </tr> </tbody> </table>				DATE	DESCRIPTION	DATE	DESCRIPTION					<p>GARFIELD L. FOSTER P.E. LICENSE NO. 59893 URS CORPORATION 315 E. ROBINSON STREET, SUITE 245 ORLANDO, FL 32801-1949 PH (407) 422-0353 FAX (407) 423-2695 CERTIFICATE OF AUTHORIZATION NO. 000002</p>			<p align="center">STATE OF FLORIDA DEPARTMENT OF TRANSPORTATION</p> <table border="1"> <thead> <tr> <th>ROAD NO.</th> <th>COUNTY</th> <th>FINANCIAL PROJECT ID</th> </tr> </thead> <tbody> <tr> <td align="center">429</td> <td align="center">SEMINOLE</td> <td align="center">240200-2-52-01</td> </tr> </tbody> </table>			ROAD NO.	COUNTY	FINANCIAL PROJECT ID	429	SEMINOLE	240200-2-52-01	<p align="center">COORDINATE AND CURVE DATA (2)</p>		<p align="center">SHEET NO. 144</p>
DATE	DESCRIPTION	DATE	DESCRIPTION																							
ROAD NO.	COUNTY	FINANCIAL PROJECT ID																								
429	SEMINOLE	240200-2-52-01																								

PRELIMINARY: NOT FOR CONSTRUCTION

CURVE DATA

LINE	CURVE NO.	CONTROL POINT	STATION	COORDINATES		BEARING	Δ	D	T (FT)	L (FT)	R (FT)	e	DESIGN SPEED (MPH)	
				NORTH	EAST									
BL CONST EB FRONTAGE ROAD	EB-12	PC	2039+05.87	1,629,110.0187	527,549.2072									
		PI	2039+51.87	1,629,131.5898	527,589.8356		51° 12' 15" RT	59° 40' 59"	46.00	85.79	96.00	NC	15	
		CC		1,629,025.2285	527,594.2252									
		PT	2039+91.67	1,629,113.4398	527,632.1034									
						S 66° 45' 40" E								
EB-13	EB-13	PC	2040+31.67	1,629,097.6572	527,668.8581									
		PI	2040+64.55	1,629,084.6832	527,699.0722		35° 24' 38" LT	55° 37' 37"	32.88	63.66	103.00	NC	15	
		CC		1,629,192.3006	527,709.4983									
		PT	2040+95.32	1,629,091.6160	527,731.2149									
						N 77° 49' 42" E								
EB-14	EB-14	PC	2040+95.32	1,629,091.6160	527,731.2149									
		PI	2041+34.02	1,629,099.7751	527,769.0430		18° 19' 09" RT	23° 52' 24"	38.70	76.74	240.00	NC	15	
		CC		1,628,857.0111	527,781.8167									
		PT	2041+72.06	1,629,095.6309	527,807.5185									
						S 83° 51' 09" E								
EB-15	EB-15	PC	2043+39.06	1,629,077.7468	527,973.5581									
		PI	2045+43.41	1,629,055.8633	528,176.7283		5° 50' 56" LT	1° 25' 57"	204.35	408.34	4,000.00	NC	45	
		CC		1,633,054.7438	528,401.9207									
		PT	2047+47.40	1,629,054.7982	528,381.0708									
						S 89° 42' 05" E								
EB-16	EB-16	PC	2059+86.54	1,629,048.3392	529,620.1944									
		PI	2068+60.91	1,629,043.7816	530,494.5541		19° 50' 19" RT	1° 08' 45"	874.37	1,731.24	5,000.00	NC	45	
		CC		1,624,048.4071	529,594.1321									
		PT	2077+17.77	1,628,742.7627	531,315.4763									
						S 69° 51' 46" E								
EB-17	EB-17	PC	2080+77.77	1,628,618.8259	531,653.4699									
		PI	2081+19.73	1,628,604.3828	531,692.8582		31° 15' 04" LT	38° 11' 50"	41.95	81.82	150.00	NC	15	
		CC		1,628,759.6566	531,705.1103									
		PT	2081+59.59	1,628,612.4697	531,734.0243									
						N 78° 53' 10" E								
EB-18	EB-18	PC	2081+59.59	1,628,612.4697	531,734.0243									
		PI	2081+87.23	1,628,617.7973	531,761.1448		38° 07' 07" RT	71° 37' 11"	27.64	53.22	80.00	NC	15	
		CC		1,628,533.9700	531,749.4451									
		PT	2082+12.81	1,628,605.2475	531,785.7702									
						S 62° 59' 43" E								
EB-19	EB-19	PC	2083+06.31	1,628,562.7926	531,869.0758									
		PI	2083+24.84	1,628,554.3778	531,885.5875		20° 23' 58" LT	55° 37' 37"	18.53	36.67	103.00	NC	15	
		CC		1,628,654.5624	531,915.8444									
		PT	2083+42.98	1,628,552.2461	531,903.9966									
						S 83° 23' 41" E								
EB-20	EB-20	PC	2084+12.98	1,628,544.1942	531,973.5320									
		PI	2084+46.37	1,628,540.3535	532,006.7006		16° 57' 24" RT	25° 34' 43"	33.39	66.29	224.00	NC	15	
		CC		1,628,321.6810	531,947.7661									
		PT	2084+79.28	1,628,527.0062	532,037.3071									
						S 66° 26' 18" E								
EB-21	EB-21	PC	2084+79.28	1,628,527.0062	532,037.3071									
		PI	2085+30.42	1,628,506.5636	532,084.1837		11° 40' 47" LT	11° 27' 33"	51.14	101.93	500.00	NC	15	
		CC		1,628,985.3212	532,237.1754									
		PT	2085+81.20	1,628,496.0341	532,134.2282									
						S 78° 07' 05" E								
EB-22	EB-22	PC	2086+48.20	1,628,482.2392	532,199.7927									
		PI	2092+50.48	1,628,358.2334	532,789.1669		12° 00' 05" LT	1° 00' 00"	602.28	1,200.15	5,729.58	NC	45	
		CC		1,634,089.0565	533,379.4801									
		PT	2098+48.35	1,628,359.4911	533,391.4442									
						N 89° 52' 49" E								

<p align="center">REVISIONS</p> <table border="1"> <thead> <tr> <th>DATE</th> <th>DESCRIPTION</th> <th>DATE</th> <th>DESCRIPTION</th> </tr> </thead> <tbody> <tr> <td> </td> <td> </td> <td> </td> <td> </td> </tr> </tbody> </table>				DATE	DESCRIPTION	DATE	DESCRIPTION					<p>GARFIELD L. FOSTER P.E. LICENSE NO. 59893 URS CORPORATION 315 E. ROBINSON STREET, SUITE 245 ORLANDO, FL 32801-1949 PH (407) 422-0353 FAX (407) 423-2695 CERTIFICATE OF AUTHORIZATION NO. 000002</p>	<p align="center">STATE OF FLORIDA DEPARTMENT OF TRANSPORTATION</p> <table border="1"> <thead> <tr> <th>ROAD NO.</th> <th>COUNTY</th> <th>FINANCIAL PROJECT ID</th> </tr> </thead> <tbody> <tr> <td align="center">429</td> <td align="center">SEMINOLE</td> <td align="center">240200-2-52-01</td> </tr> </tbody> </table>	ROAD NO.	COUNTY	FINANCIAL PROJECT ID	429	SEMINOLE	240200-2-52-01	<p align="center">COORDINATE AND CURVE DATA (3)</p>	<p align="center">SHEET NO. 145</p>
DATE	DESCRIPTION	DATE	DESCRIPTION																		
ROAD NO.	COUNTY	FINANCIAL PROJECT ID																			
429	SEMINOLE	240200-2-52-01																			

PRELIMINARY: NOT FOR CONSTRUCTION

CURVE DATA

LINE	CURVE NO.	CONTROL POINT	STATION	COORDINATES		BEARING	Δ	D	T (FT)	L (FT)	R (FT)	e	DESIGN SPEED (MPH)	
				NORTH	EAST									
BL CONST EB FRONTAGE ROAD	EB-23	PC	2116+03.35	1,628,363.1557	535,146.4403									
		PI	2116+36.45	1,628,363.2248	535,179.5363		24° 53' 05" LT	38° 11' 50"	33.10	65.15	150.00	NC	15	
		CC		1,628,513.1554	535,146.1271									
		PT	2116+68.50	1,628,377.2141	535,209.5304									
						N 64° 59' 44" E								
EB-24	EB-24	PC	2116+68.50	1,628,377.2141	535,209.5304									
		PI	2117+04.04	1,628,392.2345	535,241.7352		40° 37' 30" RT	59° 40' 59"	35.54	68.07	96.00	NC	15	
		CC		1,628,290.2117	535,250.1085									
		PT	2117+36.57	1,628,382.6661	535,275.9580									
						S 74° 22' 46" E								
EB-25	EB-25	PC	2118+11.57	1,628,362.4712	535,348.1880									
		PI	2118+35.09	1,628,356.1363	535,370.8457		24° 21' 35" LT	52° 33' 54"	23.53	46.34	109.00	NC	15	
		CC		1,628,467.4454	535,377.5379									
		PT	2118+57.91	1,628,359.7109	535,394.0992									
						N 81° 15' 39" E								
EB-26	EB-26	PC	2118+99.08	1,628,365.9660	535,434.7902									
		PI	2119+58.95	1,628,375.0625	535,493.9645		28° 00' 50" RT	23° 52' 24"	59.87	117.34	240.00	NC	15	
		CC		1,628,128.7525	535,471.2555									
		PT	2120+16.42	1,628,355.3000	535,550.4781									
						S 70° 43' 32" E								
EB-27	EB-27	PC	2120+16.42	1,628,355.3000	535,550.4781									
		PI	2120+65.97	1,628,338.9440	535,597.2503		15° 40' 25" LT	15° 54' 56"	49.55	98.48	360.00	NC	15	
		CC		1,628,695.1213	535,669.3119									
		PT	2121+14.90	1,628,335.8320	535,646.7020									
						S 86° 23' 57" E								
EB-28	EB-28	PC	2121+14.90	1,628,335.8320	535,646.7020									
		PI	2124+64.05	1,628,313.9036	535,995.1617		13° 53' 51" RT	2° 00' 00"	349.15	694.87	2,864.79	NC	45	
		CC		1,625,476.6987	535,466.7779									
		PT	2128+09.77	1,628,208.9225	536,328.1541									
						S 72° 30' 06" E								
EB-29	EB-29	PC	2138+64.91	1,627,891.6679	537,334.4630									
		PI	2141+39.88	1,627,808.9899	537,596.7116		38° 22' 11" LT	7° 15' 00"	274.97	529.24	790.29	0.033	45	
		CC		1,628,645.3848	537,572.0840									
		PT	2143+94.15	1,627,906.9550	537,853.6412									
						N 69° 07' 43" E								
EB-30	EB-30	PC	2145+51.45	1,627,962.9976	538,000.6221									
		PI	2148+20.22	1,628,058.7524	538,251.7546		22° 32' 59" RT	4° 15' 00"	268.77	530.58	1,348.14	NC	45	
		CC		1,626,703.3233	538,480.9254									
		PT	2150+82.03	1,628,050.8811	538,520.4079									
						S 88° 19' 18" E								
		POT	2164+69.83	1,628,010.2370	539,907.6107									
BL CONST WB FRONTAGE ROAD		POT	3000+00.00	1,629,043.3897	522,578.7072									
						N 2° 20' 52" E								
WB-1	WB-1	PC	3003+23.43	1,629,366.5504	522,591.9572									
		PI	3003+63.43	1,629,406.5145	522,593.5958		89° 59' 48" RT	143° 14' 22"	40.00	62.83	40.00	0.050	15	
		CC		1,629,364.9118	522,631.9236									
		PT	3003+86.26	1,629,404.8783	522,633.5599									
						S 87° 39' 20" E								
		POT	3014+32.53	1,629,362.0776	523,678.9559									
						BASELINE SHIFT 12' (LT)								
						S 87° 39' 20" E								
WB-2	WB-2	PC	3014+32.53	1,629,374.0676	523,679.4468									
		PI	3014+75.30	1,629,372.3179	523,722.1819		9° 46' 43" RT	11° 27' 33"	42.77	85.33	500.00	NC	15	
		CC		1,628,874.4861	523,658.9929									
		PT	3015+17.87	1,629,363.3355	523,763.9989									
						S 77° 52' 37" E								

<table border="1"> <thead> <tr> <th colspan="2">REVISIONS</th> </tr> <tr> <th>DATE</th> <th>DESCRIPTION</th> </tr> </thead> <tbody> <tr> <td> </td> <td> </td> </tr> </tbody> </table>				REVISIONS		DATE	DESCRIPTION			GARFIELD L. FOSTER P.E. LICENSE NO. 59893 URS CORPORATION 315 E. ROBINSON STREET, SUITE 245 ORLANDO, FL 32801-1949 PH (407) 422-0353 FAX (407) 423-2695 CERTIFICATE OF AUTHORIZATION NO. 000002	STATE OF FLORIDA DEPARTMENT OF TRANSPORTATION			COORDINATE AND CURVE DATA (4)	SHEET NO. 146
REVISIONS															
DATE	DESCRIPTION														
<table border="1"> <thead> <tr> <th>ROAD NO.</th> <th>COUNTY</th> <th>FINANCIAL PROJECT ID</th> </tr> </thead> <tbody> <tr> <td>429</td> <td>SEMINOLE</td> <td>240200-2-52-01</td> </tr> </tbody> </table>		ROAD NO.	COUNTY	FINANCIAL PROJECT ID	429	SEMINOLE	240200-2-52-01								
ROAD NO.	COUNTY	FINANCIAL PROJECT ID													
429	SEMINOLE	240200-2-52-01													

PRELIMINARY: NOT FOR CONSTRUCTION

CURVE DATA

LINE	CURVE NO.	CONTROL POINT	STATION	COORDINATES		BEARING	Δ	D	T (FT)	L (FT)	R (FT)	e	DESIGN SPEED (MPH)	
				NORTH	EAST									
BL CONST WB FRONTAGE ROAD	WB-3	PC	3015+17.87	1,629,363.3355	523,763.9989									
		PI	3015+50.23	1,629,356.5388	523,795.6404		22° 19' 35" LT	34° 56' 11"	32.36	63.91	164.00	NC	15	
		CC		1,629,523.6781	523,798.4408									
		PT	3015+81.77	1,629,362.2717	523,827.4918									
						N 79° 47' 48" E								
WB-4	WB-4	PC	3016+12.84	1,629,367.7756	523,858.0714									
		PI	3016+46.45	1,629,373.7282	523,891.1438		32° 34' 39" RT	49° 49' 21"	33.60	65.39	115.00	NC	15	
		CC		1,629,254.5942	523,878.4426									
		PT	3016+78.23	1,629,360.9367	523,922.2178									
						S 67° 37' 33" E								
WB-5	WB-5	PC	3017+34.73	1,629,339.4297	523,974.4644									
		PI	3017+71.49	1,629,325.4372	524,008.4562		49° 21' 24" LT	71° 37' 11"	36.76	68.91	80.00	NC	15	
		CC		1,629,413.4071	524,004.9167									
		PT	3018+03.65	1,629,342.1154	524,041.2140									
						N 63° 01' 03" E								
WB-6	WB-6	PC	3018+03.65	1,629,342.1154	524,041.2140									
		PI	3018+45.80	1,629,361.2399	524,078.7764		29° 10' 07" RT	35° 22' 04"	42.15	82.47	162.00	NC	15	
		CC		1,629,197.7498	524,114.7161									
		PT	3018+86.12	1,629,359.6319	524,120.8963									
						S 87° 48' 49" E								
WB-7	WB-7	PC	3018+86.12	1,629,359.6319	524,120.8963									
		PI	3023+43.76	1,629,342.1732	524,578.2031		4° 34' 21" LT	0° 29' 59"	457.64	914.79	11,463.16	NC	45	
		CC		1,640,814.4431	524,558.2079									
		PT	3028+00.91	1,629,361.2258	525,035.4463									
						N 87° 36' 50" E								
WB-8	WB-8	PC	3028+00.91	1,629,361.2258	525,035.4463									
		PI	3032+19.81	1,629,378.6657	525,453.9854		8° 22' 08" RT	1° 00' 03"	418.90	836.31	5,725.58	NC	45	
		CC		1,623,640.6120	525,273.8157									
		PT	3036+37.23	1,629,335.0026	525,870.6058									
						S 84° 01' 01" E								
WB-9	WB-9	PC	3039+28.96	1,629,304.5948	526,160.7478									
		PI	3039+78.31	1,629,299.4504	526,209.8345		11° 16' 30" LT	11° 27' 33"	49.36	98.39	500.00	NC	15	
		CC		1,629,801.8713	526,212.8640									
		PT	3040+27.35	1,629,304.0025	526,258.9796									
						N 84° 42' 29" E								
WB-10	WB-10	PC	3040+27.35	1,629,304.0025	526,258.9796									
		PI	3040+54.40	1,629,306.4973	526,285.9136		29° 25' 44" RT	55° 37' 37"	27.05	52.90	103.00	NC	15	
		CC		1,629,201.4415	526,268.4795									
		PT	3040+80.25	1,629,295.4364	526,310.5979									
						S 65° 51' 47" E								
WB-11	WB-11	PC	3041+19.00	1,629,279.5908	526,345.9600									
		PI	3041+66.11	1,629,260.3290	526,388.9462		52° 16' 18" LT	59° 40' 59"	47.10	87.58	96.00	NC	15	
		CC		1,629,367.1977	526,385.2161									
		PT	3042+06.59	1,629,282.5411	526,430.4848									
						N 61° 51' 54" E								
WB-12	WB-12	PC	3042+06.59	1,629,282.5411	526,430.4848									
		PI	3042+44.52	1,629,300.4297	526,463.9380		28° 23' 08" RT	38° 11' 50"	37.94	74.31	150.00	NC	15	
		CC		1,629,150.2652	526,501.2173									
		PT	3042+80.90	1,629,300.2637	526,501.8734									
						S 89° 44' 58" E								
WB-13	WB-13	PC	3052+50.73	1,629,296.0216	527,471.6991									
		PI	3052+95.44	1,629,295.8260	527,516.4037		10° 13' 06" RT	11° 27' 33"	44.71	89.17	500.00	NC	15	
		CC		1,628,796.0263	527,469.5120									
		PT	3053+39.91	1,629,287.7029	527,560.3645									
						S 79° 31' 51" E								

<p align="center">REVISIONS</p> <table border="1"> <thead> <tr> <th>DATE</th> <th>DESCRIPTION</th> <th>DATE</th> <th>DESCRIPTION</th> </tr> </thead> <tbody> <tr> <td> </td> <td> </td> <td> </td> <td> </td> </tr> </tbody> </table>				DATE	DESCRIPTION	DATE	DESCRIPTION					GARFIELD L. FOSTER P.E. LICENSE NO. 59893 URS CORPORATION 315 E. ROBINSON STREET, SUITE 245 ORLANDO, FL 32801-1949 PH (407) 422-0353 FAX (407) 423-2695 CERTIFICATE OF AUTHORIZATION NO. 000002	<p align="center">STATE OF FLORIDA DEPARTMENT OF TRANSPORTATION</p> <table border="1"> <thead> <tr> <th>ROAD NO.</th> <th>COUNTY</th> <th>FINANCIAL PROJECT ID</th> </tr> </thead> <tbody> <tr> <td align="center">429</td> <td align="center">SEMINOLE</td> <td align="center">240200-2-52-01</td> </tr> </tbody> </table>			ROAD NO.	COUNTY	FINANCIAL PROJECT ID	429	SEMINOLE	240200-2-52-01	<p align="center">COORDINATE AND CURVE DATA (5)</p>	<p align="center">SHEET NO. 147</p>
DATE	DESCRIPTION	DATE	DESCRIPTION																				
ROAD NO.	COUNTY	FINANCIAL PROJECT ID																					
429	SEMINOLE	240200-2-52-01																					
<p align="right">glen_dvorovy 10/13/2015 2:11:13 PM 0:\Projects\CADD\24020025201\roadway\plan\curcrd01.dgn</p>																							

PRELIMINARY: NOT FOR CONSTRUCTION

CURVE DATA

LINE	CURVE NO.	CONTROL POINT	STATION	COORDINATES		BEARING	Δ	D	T (FT)	L (FT)	R (FT)	e	DESIGN SPEED (MPH)	
				NORTH	EAST									
BL CONST WB FRONTAGE ROAD	WB-25	PC	3131+12.80	1,628,572.4553	535,211.0076									
		PI	3131+67.92	1,628,557.6458	535,264.0984		25° 52' 06" LT	23° 52' 24"	55.12	108.36	240.00	NC	15	
		CC		1,628,803.6298	535,275.4928									
		PT	3132+21.16	1,628,567.4839	535,318.3310									
						N 79° 43' 05" E								
WB-26	WB-26	PC	3132+61.56	1,628,574.6950	535,358.0822									
		PI	3132+94.15	1,628,580.5115	535,390.1458		33° 17' 22" RT	52° 33' 54"	32.59	63.33	109.00	NC	15	
		CC		1,628,467.4454	535,377.5379									
		PT	3133+24.89	1,628,567.7749	535,420.1406									
						S 66° 59' 33" E								
WB-27	WB-27	PC	3133+72.89	1,628,549.0141	535,464.3224									
		PI	3134+15.23	1,628,532.4666	535,503.2917		47° 35' 46" LT	59° 40' 59"	42.34	79.75	96.00	NC	15	
		CC		1,628,637.3777	535,501.8440									
		PT	3134+52.64	1,628,550.0830	535,541.7896									
						N 65° 24' 41" E								
WB-28	WB-28	PC	3134+52.64	1,628,550.0830	535,541.7896									
		PI	3134+86.27	1,628,564.0765	535,572.3700		25° 16' 25" RT	38° 11' 50"	33.63	66.17	150.00	NC	15	
		CC		1,628,413.6852	535,604.2045									
		PT	3135+18.80	1,628,563.6745	535,605.9977									
						S 89° 18' 54" E								
WB-29	WB-29	PC	3135+18.80	1,628,563.6745	535,605.9977									
		PI	3138+83.32	1,628,559.3167	535,970.4923		10° 54' 50" RT	1° 30' 06"	364.52	726.84	3,815.72	NC	45	
		CC		1,624,748.2285	535,560.3821									
		PT	3142+45.64	1,628,486.0264	536,327.5690									
						S 78° 24' 04" E								
WB-30	WB-30	PC	3156+16.62	1,628,210.3783	537,670.5492									
		PI	3158+91.05	1,628,155.2003	537,939.3807		10° 26' 23" LT	1° 54' 26"	274.44	547.35	3,004.00	NC	45	
		CC		1,631,153.0336	538,274.5322									
		PT	3161+63.97	1,628,149.6484	538,213.7603									
						S 88° 50' 27" E								
						S 88° 20' 26" E								
BL CONST RAMP A	RAMPA-1	PC	200+00.00	1,629,300.1558	524,372.1672									
		PI	202+89.04	1,629,291.7851	524,661.0901		4° 20' 01" LT	0° 45' 00"	289.04	577.81	7639.44	0.030	50	
		CC		1,636,936.3889	524,593.4068									
		PT	205+77.81	1,629,305.2702	524,949.8195									
						N 87° 19' 33" E								
RAMPA-2	RAMPA-2	PC	211+15.34	1,629,330.3481	525,486.7603									
		PI	213+32.18	1,629,340.4646	525,703.3619		8° 39' 25" RT	2° 00' 00"	216.84	432.85	2864.79	NC	45	
		CC		1,626,468.6786	525,620.4151									
		PT	215+48.19	1,629,317.8631	525,919.0186									
						S 84° 01' 01" E								
BL CONST RAMP B	RAMPB-1	POT	300+00.00	1,629,177.6927	524,386.4371									
		PC	309+28.85	1,629,102.3960	525,312.2277									
		PI	311+47.49	1,629,084.6721	525,530.1469		6° 33' 07" LT	1° 30' 00"	218.64	436.80	3,819.72	NC	45	
		CC		1,632,909.5432	525,621.8722									
						PT	313+65.65	1,629,091.9296	525,748.6652					
						N 88° 05' 52" E								

<p align="center">REVISIONS</p> <table border="1"> <thead> <tr> <th>DATE</th> <th>DESCRIPTION</th> <th>DATE</th> <th>DESCRIPTION</th> </tr> </thead> <tbody> <tr> <td> </td> <td> </td> <td> </td> <td> </td> </tr> </tbody> </table>				DATE	DESCRIPTION	DATE	DESCRIPTION					<p>GARFIELD L. FOSTER P.E. LICENSE NO. 59893 URS CORPORATION 315 E. ROBINSON STREET, SUITE 245 ORLANDO, FL 32801-1949 PH (407) 422-0353 FAX (407) 423-2695 CERTIFICATE OF AUTHORIZATION NO. 000002</p>	<p align="center">STATE OF FLORIDA DEPARTMENT OF TRANSPORTATION</p> <table border="1"> <thead> <tr> <th>ROAD NO.</th> <th>COUNTY</th> <th>FINANCIAL PROJECT ID</th> </tr> </thead> <tbody> <tr> <td align="center">429</td> <td align="center">SEMINOLE</td> <td align="center">240200-2-52-01</td> </tr> </tbody> </table>			ROAD NO.	COUNTY	FINANCIAL PROJECT ID	429	SEMINOLE	240200-2-52-01	<p align="center">COORDINATE AND CURVE DATA (7)</p>	<p align="center">SHEET NO.</p>
DATE	DESCRIPTION	DATE	DESCRIPTION																				
ROAD NO.	COUNTY	FINANCIAL PROJECT ID																					
429	SEMINOLE	240200-2-52-01																					
<p align="center">149</p>																							

PRELIMINARY: NOT FOR CONSTRUCTION

CURVE DATA

LINE	CURVE NO.	CONTROL POINT	STATION	COORDINATES		BEARING	Δ	D	T (FT)	L (FT)	R (FT)	e	DESIGN SPEED (MPH)
				NORTH	EAST								
BL CONST RAMP C		POT	400+00.00	1,629,301.6675	529,028.7257								
	RAMPC-1	PC	402+60.38	1,629,298.3657	529,289.0871	S 89° 16' 24" E							
		PI	405+19.17	1,629,295.0842	529,547.8510		7° 45' 06" RT	1° 30' 00"	258.78	516.78	3,819.72	0.031	50
		CC		1,625,478.9542	529,240.6508								
		PT	407+77.16	1,629,256.9305	529,803.8076								
		POT	412+44.84	1,629,187.9784	530,266.3774	S 81° 31' 18" E							
BL CONST RAMP D		POT	500+00.00	1,629,073.5443	529,005.3663								
	RAMPD-1	PC	507+01.18	1,629,094.1712	529,706.2390	N 88° 18' 51" E							
		PI	510+51.69	1,629,104.4824	530,056.5989		11° 56' 47" RT	1° 42' 37"	350.51	698.48	3,350.00	0.042	50
		CC		1,625,745.6210	529,804.7878								
		PT	513+99.66	1,629,042.0477	530,401.5050								
		POT				S 79° 44' 22" E							
BL CONST RAMP E		POT	600+00.00	1,628,402.6945	536,475.2702								
	RAMPE-1	PC	611+70.00	1,628,167.4548	537,621.3776	S 78° 24' 04" E							
		PI	615+43.76	1,628,092.3059	537,987.5093		14° 12' 13" LT	1° 54' 35"	373.76	743.70	3,000.00	0.039	50
		CC		1,631,106.1918	538,224.5565								
		PT	619+13.70	1,628,109.2911	538,360.8874								
	RAMPE-2	PC	619+13.70	1,628,109.2911	538,360.8873	N 87° 23' 43" E							
		PI	621+17.41	1,628,118.5486	538,564.3922		3° 45' 50" RT	0° 55' 27"	203.72	407.28	6,200.00	NC	45
		CC		1,621,915.6963	538,642.6379								
		PT	623+20.98	1,628,114.4274	538,768.0659								
		POT				S 88° 50' 27" E							
						S 85° 55' 40" E							
BL CONST RAMP F	RAMPF-1	PC	700+00.00	1,628,400.4073	535,598.9402								
		PI	704+66.84	1,628,367.2551	536,064.5975		15° 28' 00" RT	1° 40' 00"	466.84	928.00	3,437.75	0.035	50
		CC		1,624,971.3399	535,354.8095								
		PT	709+28.00	1,628,211.1236	536,504.5506								
		POT	718+02.46	1,627,918.6607	537,328.6637	S 70° 27' 40" E							
CL CONST WEKIVA PARK DRIVE		POT	10+00.00	1,629,390.9951	522,972.6529								35
		PI	11+37.14	1,629,527.2672	522,957.2436	N 6° 27' 05" W							
	WEKIVAPARKDR-1	PC	14+36.33	1,629,823.2294	522,913.3942	N 8° 25' 39" W							
		PI	15+06.26	1,629,892.3998	522,903.1460		13° 04' 43" RT	9° 23' 34"	69.93	139.24	610.00	EXIST	50
		CC		1,629,912.6305	523,516.8073								
		PT	15+75.58	1,629,962.0949	522,908.8162								
		POT	16+72.54	1,630,058.7410	522,916.6790	N 4° 39' 04" E							

<p align="center">REVISIONS</p> <table border="1"> <thead> <tr> <th>DATE</th> <th>DESCRIPTION</th> <th>DATE</th> <th>DESCRIPTION</th> </tr> </thead> <tbody> <tr> <td> </td> <td> </td> <td> </td> <td> </td> </tr> </tbody> </table>				DATE	DESCRIPTION	DATE	DESCRIPTION					<p>GARFIELD L. FOSTER P.E. LICENSE NO. 59893 URS CORPORATION 315 E. ROBINSON STREET, SUITE 245 ORLANDO, FL 32801-1949 PH (407) 422-0353 FAX (407) 423-2695 CERTIFICATE OF AUTHORIZATION NO. 000002</p>	<p align="center">STATE OF FLORIDA DEPARTMENT OF TRANSPORTATION</p> <table border="1"> <thead> <tr> <th>ROAD NO.</th> <th>COUNTY</th> <th>FINANCIAL PROJECT ID</th> </tr> </thead> <tbody> <tr> <td align="center">429</td> <td align="center">SEMINOLE</td> <td align="center">240200-2-52-01</td> </tr> </tbody> </table>	ROAD NO.	COUNTY	FINANCIAL PROJECT ID	429	SEMINOLE	240200-2-52-01	<p align="center">COORDINATE AND CURVE DATA (8)</p>	<p align="center">SHEET NO. 150</p>
DATE	DESCRIPTION	DATE	DESCRIPTION																		
ROAD NO.	COUNTY	FINANCIAL PROJECT ID																			
429	SEMINOLE	240200-2-52-01																			

PRELIMINARY: NOT FOR CONSTRUCTION

CURVE DATA

LINE	CURVE NO.	CONTROL POINT	STATION	COORDINATES		BEARING	Δ	D	T (FT)	L (FT)	R (FT)	e	DESIGN SPEED (MPH)	
				NORTH	EAST									
CL CONST S ORANGE AVE EXTENSION	ORANGEEXT-2	PC	812+82.79	1,626,983.3904	539,066.0939									
		PI	813+57.42	1,626,978.9435	539,140.5872		36° 41' 54" RT	25° 27' 53"	74.63	144.11	225.00	0.050	30	
		CC		1,626,758.7902	539,052.6864									
		PT	814+26.90	1,626,930.8607	539,197.6579									
						S 49° 53' 08" E								
ORANGEEXT-3	ORANGEEXT-3	PC	817+42.44	1,626,727.5566	539,438.9649									
		PI	818+64.08	1,626,649.1780	539,531.9946		56° 47' 44" LT	25° 27' 53"	121.65	223.04	225.00	0.050	30	
		CC		1,626,899.6271	539,583.9364									
		PT	819+65.47	1,626,684.0957	539,648.5213									
						N 73° 19' 08" E								
ORANGEEXT-4	ORANGEEXT-4	PC	820+61.47	1,626,711.6519	539,740.4811									
		PI	820+94.47	1,626,721.1246	539,772.0932		16° 41' 18" RT	25° 27' 53"	33.00	65.53	225.00	0.050	30	
		CC		1,626,496.1204	539,805.0660									
		PT	821+27.01	1,626,721.1204	539,805.0941									
						S 89° 59' 34" E								
		POT	822+32.01	1,626,721.1073	539,910.0994									
CL SURVEY SR 431 (ORANGE BLVD)		POT	60+09.70	1,623,792.7038	539,916.9791									
		PI	62+82.42	1,624,065.4276	539,916.3208		N 0° 08' 18" W							
		PI	89+38.11	1,626,721.1073	539,910.0994		N 0° 08' 03" W							
		POT	115+68.36	1,629,351.3531	539,905.0217		N 0° 06' 38" W							
CLSURV46 (SR 46)	CURVE 46-7	POT	190+89.80	1,628,059.8639	539,907.5149									
		PC	192+76.46	1,628,053.5789	540,094.0633		S 88° 04' 13" E							
		PI	195+02.76	1,628,045.9590	540,320.2350		9° 00' 28" RT	1° 59' 40"	226.30	451.67	2,872.89	EXIST	N/A	
		CC		1,625,182.3200	539,997.3279									
		PT	197+28.12	1,628,003.0213	540,542.4242		S 79° 03' 45" E							
		POT	202+28.12	1,627,908.1522	541,033.3416									
BL CONST R1 (ROUNDAABOUT OSPREY HAMMOCK TRAIL)	R1	PC	10+00.00	1,629,160.5045	523,847.6508		N/A							
		PI	N/A	N/A	N/A		360° 00' 00" LT	57° 52' 28"	N/A	622.04	99.00	NC	15	
		CC		1,629,254.5942	523,878.4426									
		PT	16+22.04	1,629,160.5045	523,847.6508									
						N/A								
BL CONST R1U (ROUNDAABOUT U-TURN)	R1U	PC	0+00.00	1,629,345.9188	523,681.0252									
		PI	N/A	N/A	N/A		S 86° 22' 57" E							
		CC		1,629,258.0941	523,675.4727		177° 45' 06" RT	65° 06' 32"	N/A	273.01	88.00	NC	15	
		PT	2+73.01	1,629,170.1193	523,673.3699									
						N 88° 37' 51" W								

REVISIONS				GARFIELD L. FOSTER P.E. LICENSE NO. 59893 URS CORPORATION 315 E. ROBINSON STREET, SUITE 245 ORLANDO, FL 32801-1949 PH (407) 422-0353 FAX (407) 423-2695 CERTIFICATE OF AUTHORIZATION NO. 000002	STATE OF FLORIDA DEPARTMENT OF TRANSPORTATION			COORDINATE AND CURVE DATA (10)	SHEET NO.
DATE	DESCRIPTION	DATE	DESCRIPTION		ROAD NO.	COUNTY	FINANCIAL PROJECT ID		
					429	SEMINOLE	240200-2-52-01		152

PRELIMINARY: NOT FOR CONSTRUCTION

CURVE DATA

LINE	CURVE NO.	CONTROL POINT	STATION	COORDINATES		BEARING	Δ	D	T (FT)	L (FT)	R (FT)	e	DESIGN SPEED (MPH)
				NORTH	EAST								
						N/A							
BL CONST R2 (ROUNDAABOUT LONGWOOD MARKHAM ROAD)	R2	PC	20+00.00	1,629,122.1944	526,232.5781								
		PI	N/A	N/A	N/A		360° 00' 00" LT	65° 51' 26"	N/A	546.64	87.00	NC	15
		CC		1,629,201.4415	526,268.4795								
		PT	25+46.64	1,629,122.1944	526,232.5781								
						N/A							
						N/A							
BL CONST R3 (ROUNDAABOUT YANKEE LAKE ROAD)	R3	PC	30+00.00	1,629,112.3591	527,675.1712								
		PI	N/A	N/A	N/A		360° 00' 00" LT	65° 51' 26"	N/A	546.64	87.00	NC	15
		CC		1,629,192.3006	527,709.4983								
		PT	35+46.64	1,629,112.3591	527,675.1712								
						N/A							
						N/A							
BL CONST R4 (ROUNDAABOUT LAKE MARKHAM ROAD)	R4	PC	40+00.00	1,628,577.0481	531,876.3408								
		PI	N/A	N/A	N/A		360° 00' 00" LT	65° 51' 26"	N/A	546.64	87.00	NC	15
		CC		1,628,654.5624	531,915.8444								
		PT	45+46.64	1,628,577.0481	531,876.3408								
						N/A							
						N/A							
BL CONST R5 (ROUNDAABOUT GLADE VIEW DRIVE)	R5	PC	50+00.00	1,628,377.8802	535,352.4962								
		PI	N/A	N/A	N/A		360° 00' 00" LT	61° 36' 30"	N/A	584.34	93.00	NC	15
		CC		1,628,467.4454	535,377.5379								
		PT	55+84.34	1,628,377.8802	535,352.4962								
						N/A							
						N/A							
BL CROSPREY1 (CURB RETURN)		POT	10+00.00	1,629,057.6997	523,877.3347								
	CROSPREY1-1	PC	10+20.82	1,629,077.8401	523,872.0732		N 14° 38' 27" W						
		PI	10+55.96	1,629,111.8427	523,863.1903			32° 38' 49" LT	47° 44' 47"	35.14	68.38	120.00	N/A
		CC		1,629,047.5090	523,755.9697								
		PT	10+89.19	1,629,135.6813	523,837.3678								
							N 47° 17' 16" W						
	CROSPREY1-2	PC	10+89.19	1,629,135.6813	523,837.3678								
		PI	11+33.60	1,629,165.8061	523,804.7359			58° 04' 22" LT	71° 37' 11"	44.41	81.08	80.00	N/A
		CC		1,629,076.8998	523,783.1024								
		PT	11+70.28	1,629,154.0421	523,761.9112								
							S 74° 38' 23" W						
BL CROSPREY2 (CURB RETURN)		POT	10+00.00	1,629,063.8227	523,900.7726								
	CROSPREY2-1	PC	10+13.69	1,629,077.0163	523,897.1016								
		PI	10+59.61	1,629,121.2496	523,884.7942			74° 50' 54" RT	95° 29' 35"	45.91	78.38	60.00	N/A
		CC		1,629,093.0997	523,954.9058								
		PT	10+92.08	1,629,144.6907	523,924.2729								
							N 59° 17' 59" E						
	CROSPREY2-2	PC	10+92.08	1,629,144.6907	523,924.2729								
		PI	11+13.76	1,629,155.7598	523,942.9152			27° 05' 19" RT	63° 39' 43"	21.68	42.55	90.00	N/A
		CC		1,629,067.3042	523,970.2223								
		PT	11+34.63	1,629,157.1255	523,964.5529								
							N 86° 23' 18" E						

<p align="center">REVISIONS</p> <table border="1"> <thead> <tr> <th>DATE</th> <th>DESCRIPTION</th> <th>DATE</th> <th>DESCRIPTION</th> </tr> </thead> <tbody> <tr> <td> </td> <td> </td> <td> </td> <td> </td> </tr> </tbody> </table>				DATE	DESCRIPTION	DATE	DESCRIPTION					<p>GARFIELD L. FOSTER P.E. LICENSE NO. 59893 URS CORPORATION 315 E. ROBINSON STREET, SUITE 245 ORLANDO, FL 32801-1949 PH (407) 422-0353 FAX (407) 423-2695 CERTIFICATE OF AUTHORIZATION NO. 000002</p>	<p align="center">STATE OF FLORIDA DEPARTMENT OF TRANSPORTATION</p> <table border="1"> <thead> <tr> <th>ROAD NO.</th> <th>COUNTY</th> <th>FINANCIAL PROJECT ID</th> </tr> </thead> <tbody> <tr> <td>429</td> <td>SEMINOLE</td> <td>240200-2-52-01</td> </tr> </tbody> </table>	ROAD NO.	COUNTY	FINANCIAL PROJECT ID	429	SEMINOLE	240200-2-52-01	<p align="center">COORDINATE AND CURVE DATA (11)</p>	<p align="center">SHEET NO. 153</p>
DATE	DESCRIPTION	DATE	DESCRIPTION																		
ROAD NO.	COUNTY	FINANCIAL PROJECT ID																			
429	SEMINOLE	240200-2-52-01																			

PRELIMINARY: NOT FOR CONSTRUCTION

CURVE DATA

LINE	CURVE NO.	CONTROL POINT	STATION	COORDINATES		BEARING	Δ	D	T (FT)	L (FT)	R (FT)	e	DESIGN SPEED (MPH)
				NORTH	EAST								
BL CRLONGWOOD1 (CURB RETURN)	CRLONGWOOD1-1	PC	10+88.40	1,628,975.9977	526,245.7825	N 0° 58' 42" W							
		PI	11+34.51	1,629,022.0982	526,244.9953		25° 57' 50" LT	28° 38' 52"	46.11	90.63	200.00	N/A	N/A
		CC		1,628,972.5831	526,045.8116								
		PT	11+79.03	1,629,063.2012	526,224.1046								
	CRLONGWOOD1-2	PC	11+79.03	1,629,063.2012	526,224.1046	N 26° 56' 32" W							
		PI	12+19.44	1,629,099.2257	526,205.7950		38° 43' 21" LT	49° 49' 21"	40.41	77.72	115.00	N/A	N/A
		CC		1,629,011.0958	526,121.5861								
		PT	12+56.75	1,629,115.8779	526,168.9751								
						N 65° 39' 52" W							
BL CRLONGWOOD2 (CURB RETURN)	CRLONGWOOD2-1	PC	11+45.71	1,629,032.9189	526,279.9499	N 2° 37' 16" E							
		PI	11+57.10	1,629,044.3005	526,280.4710		15° 26' 55" RT	68° 12' 33"	11.39	22.65	84.00	N/A	N/A
		CC		1,629,029.0776	526,363.8620								
		PT	11+68.36	1,629,055.1321	526,284.0049								
	CRLONGWOOD2-2	PC	11+68.36	1,629,055.1321	526,284.0049	N 18° 04' 11" E							
		PI	11+99.58	1,629,084.8105	526,293.6880		63° 57' 29" RT	114° 35' 30"	31.22	55.81	50.00	N/A	N/A
		CC		1,629,039.6235	526,331.5389								
		PT	12+24.17	1,629,089.1402	526,324.6043								
						N 82° 01' 40" E							
BL CRYANKEE1 (CURB RETURN)	CRYANKEE1-1	PC	39+53.44	1,629,284.2783	527,620.5148	N 86° 05' 14" E							
		PI	40+14.75	1,629,288.4620	527,681.6820		82° 25' 39" LT	81° 51' 04"	61.31	100.70	70.00	N/A	N/A
		CC		1,629,354.1152	527,615.7381								
		PT	40+54.14	1,629,319.6471	527,685.5954								
		POT	42+16.83	1,629,512.0007	527,695.9795	N 3° 39' 35" E							
BL CRYANKEE2 (CURB RETURN)	CRYANKEE2-1	PC	39+24.38	1,629,264.0624	527,820.9172	N 86° 03' 58" W							
		PI	39+64.64	1,629,266.8246	527,780.7494		53° 25' 50" RT	71° 37' 11"	40.26	74.60	80.00	N/A	N/A
		CC		1,629,343.8740	527,826.4055								
		PT	39+98.98	1,629,300.7305	527,759.0361								
	CRYANKEE2-2	PC	39+98.98	1,629,300.7305	527,759.0361	N 32° 38' 08" W							
		PI	40+49.68	1,629,343.4271	527,731.6931		28° 27' 02" RT	28° 38' 52"	50.70	99.31	200.00	N/A	N/A
		CC		1,629,408.5891	527,927.4595								
		PT	40+98.29	1,629,393.9935	527,727.9930								
		POT	42+16.78	1,629,512.1610	527,719.3463	N 4° 11' 06" W							

<p align="center">REVISIONS</p> <table border="1"> <thead> <tr> <th>DATE</th> <th>DESCRIPTION</th> <th>DATE</th> <th>DESCRIPTION</th> </tr> </thead> <tbody> <tr> <td> </td> <td> </td> <td> </td> <td> </td> </tr> </tbody> </table>				DATE	DESCRIPTION	DATE	DESCRIPTION					GARFIELD L. FOSTER P.E. LICENSE NO. 59893 URS CORPORATION 315 E. ROBINSON STREET, SUITE 245 ORLANDO, FL 32801-1949 PH (407) 422-0353 FAX (407) 423-2695 CERTIFICATE OF AUTHORIZATION NO. 000002	<p align="center">STATE OF FLORIDA DEPARTMENT OF TRANSPORTATION</p> <table border="1"> <thead> <tr> <th>ROAD NO.</th> <th>COUNTY</th> <th>FINANCIAL PROJECT ID</th> </tr> </thead> <tbody> <tr> <td align="center">429</td> <td align="center">SEMINOLE</td> <td align="center">240200-2-52-01</td> </tr> </tbody> </table>	ROAD NO.	COUNTY	FINANCIAL PROJECT ID	429	SEMINOLE	240200-2-52-01	<p align="center">COORDINATE AND CURVE DATA (12)</p>	<p align="center">SHEET NO. 154</p>
DATE	DESCRIPTION	DATE	DESCRIPTION																		
ROAD NO.	COUNTY	FINANCIAL PROJECT ID																			
429	SEMINOLE	240200-2-52-01																			

PRELIMINARY: NOT FOR CONSTRUCTION

CURVE DATA

LINE	CURVE NO.	CONTROL POINT	STATION	COORDINATES		BEARING	Δ	D	T (FT)	L (FT)	R (FT)	e	DESIGN SPEED (MPH)
				NORTH	EAST								
BL CRLKMARKHAM1 (CURB RETURN)		POT	1+00.00	1,628,357.7666	531,765.2364								
	CRLKMARKHAM1-1	PC	1+55.84	1,628,399.6429	531,802.1827	N 41° 25' 16" E							
		PI	2+30.45	1,628,455.5902	531,851.5433		45° 01' 40" LT	31° 49' 52"	74.61	141.46	180.00	N/A	N/A
		CC		1,628,518.7285	531,667.2063								
		PT	2+97.30	1,628,530.0519	531,846.8498		N 3° 36' 24" W						
CRLKMARKHAM1-2	PC	2+97.30	1,628,530.0519	531,846.8498									
	PI	3+42.92	1,628,575.5822	531,843.9799		59° 23' 19" LT	71° 37' 11"	45.62	82.92	80.00	N/A	N/A	
	CC		1,628,525.0193	531,767.0083									
	PT	3+80.23	1,628,596.2968	531,803.3334		N 62° 59' 43" W							
BL CRLKMARKHAM2 (CURB RETURN)		POT	1+00.00	1,628,338.4724	531,785.3905								
	CRLKMARKHAM2-1	PC	1+52.50	1,628,374.8898	531,823.2091	N 46° 04' 53" E							
		PI	2+13.33	1,628,417.0821	531,867.0247		30° 54' 40" LT	26° 02' 37"	60.83	118.69	220.00	N/A	N/A
		CC		1,628,533.3613	531,670.6090								
		PT	2+71.19	1,628,475.7900	531,882.9426		N 15° 10' 13" E						
CRLKMARKHAM2-2	PC	2+95.63	1,628,499.3795	531,889.3385									
	PI	3+32.27	1,628,534.7437	531,898.9270		62° 49' 25" RT	95° 29' 35"	36.64	65.79	60.00	N/A	N/A	
	CC		1,628,483.6782	531,947.2477									
	PT	3+61.42	1,628,542.3657	531,934.7665		N 77° 59' 37" E							
CRLKMARKHAM2-3	PC	3+61.42	1,628,542.3657	531,934.7665									
	PI	3+81.08	1,628,546.4560	531,953.9995		18° 36' 41" RT	47° 44' 47"	19.66	38.98	120.00	N/A	N/A	
	CC		1,628,424.9907	531,959.7288									
	PT	4+00.40	1,628,544.1942	531,973.5320		S 83° 23' 41" E							
BL CRGLADE1 (CURB RETURN)	CRGLADE1-1	PC	10+00.00	1,628,274.8520	535,339.6903	N 0° 00' 22" W							
		PI	10+40.40	1,628,315.2476	535,339.6860		25° 17' 51" LT	31° 49' 52"	40.40	79.47	180.00	N/A	N/A
		CC		1,628,274.8328	535,159.6903								
		PT	10+79.47	1,628,351.7674	535,322.4203		N 25° 18' 13" W						
	CRGLADE1-2	PC	10+79.47	1,628,351.7674	535,322.4203								
PI		11+02.30	1,628,372.4033	535,312.6642		49° 04' 33" LT	114° 35' 36"	22.83	42.83	50.00	N/A	N/A	
CC			1,628,330.3970	535,277.2183									
PT		11+22.30	1,628,378.5496	535,290.6813		N 74° 22' 46" W							
BL CRGLADE2 (CURB RETURN)	CRGLADE2-1	PC	10+00.00	1,628,299.8672	535,395.6876	N 0° 00' 22" W							
		PI	10+29.12	1,628,328.9881	535,395.6845		51° 46' 45" RT	95° 29' 35"	29.12	54.22	60.00	N/A	N/A
		CC		1,628,299.8736	535,455.6876								
		PT	10+54.22	1,628,347.0075	535,418.5609		N 51° 46' 23" E						
	CRGLADE2-2	PC	10+54.22	1,628,347.0075	535,418.5609								
PI		10+92.60	1,628,370.7527	535,448.7065		41° 59' 17" RT	57° 17' 45"	38.37	73.28	100.00	N/A	N/A	
CC			1,628,268.4509	535,480.4388									
PT		11+27.51	1,628,368.2356	535,486.9982		S 86° 14' 20" E							

<p align="center">REVISIONS</p> <table border="1"> <thead> <tr> <th>DATE</th> <th>DESCRIPTION</th> <th>DATE</th> <th>DESCRIPTION</th> </tr> </thead> <tbody> <tr> <td> </td> <td> </td> <td> </td> <td> </td> </tr> </tbody> </table>				DATE	DESCRIPTION	DATE	DESCRIPTION					<p>GARFIELD L. FOSTER P.E. LICENSE NO. 59893 URS CORPORATION 315 E. ROBINSON STREET, SUITE 245 ORLANDO, FL 32801-1949 PH (407) 422-0353 FAX (407) 423-2695 CERTIFICATE OF AUTHORIZATION NO. 000002</p>			<p align="center">STATE OF FLORIDA DEPARTMENT OF TRANSPORTATION</p> <table border="1"> <thead> <tr> <th>ROAD NO.</th> <th>COUNTY</th> <th>FINANCIAL PROJECT ID</th> </tr> </thead> <tbody> <tr> <td align="center">429</td> <td align="center">SEMINOLE</td> <td align="center">240200-2-52-01</td> </tr> </tbody> </table>			ROAD NO.	COUNTY	FINANCIAL PROJECT ID	429	SEMINOLE	240200-2-52-01	<p align="center">COORDINATE AND CURVE DATA (13)</p>		<p align="center">SHEET NO. 155</p>
DATE	DESCRIPTION	DATE	DESCRIPTION																							
ROAD NO.	COUNTY	FINANCIAL PROJECT ID																								
429	SEMINOLE	240200-2-52-01																								

PRELIMINARY: NOT FOR CONSTRUCTION

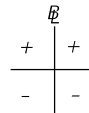
CURVE DATA

LINE	CURVE NO.	CONTROL POINT	STATION	COORDINATES		BEARING	Δ	D	T (FT)	L (FT)	R (FT)	e	DESIGN SPEED (MPH)
				NORTH	EAST								
BL POND WR1		POT	4000+00.00	1,629,589.4479	522,948.0310								N/A
		POT	4008+00.00	1,629,697.7834	523,740.6617	N 82° 13' 02" E							
BL POND WR2		POT	5000+00.00	1,629,354.3704	524,824.0570								N/A
		POT	5009+00.00	1,630,134.2577	525,273.2516	N 29° 56' 27" E							
BL POND FPC	STATION EQUATION : BL CONST WB FRONTAGE RD STA 3075+16.28 OFFSET 123' LT = BL POND FPC STA 100+00.00												
	PONDFPC-1					S 86° 25' 41" E							
		PC	100+00.00	1,629,445.3844	529,732.5759								
		PI	105+52.12	1,629,410.9871	530,283.6263		12° 18' 09" RT	1° 07' 06"	552.12	1,100.00	5,123.00		N/A
		CC		1,624,332.3361	529,413.4121								
		PT	111+00.00	1,629,259.9663	530,814.6935		S 74° 07' 33" E						
BL POND YL1	STATION EQUATION : BL CONST EB FRONTAGE RD STA 2065+06.03 OFFSET 200' RT = BL POND YL1 STA 6000+00.00												
	PONDYL1-1					S 83° 44' 54" E							
		PC	6000+00.00	1,628,819.8623	530,116.8324								
		PI	6004+51.32	1,628,770.7151	530,565.4715		10° 44' 35" RT	1° 11' 37"	451.32	900.00	4,800.00		N/A
		CC		1,624,048.4071	529,594.1321								
		PT	6009+00.00	1,628,638.8014	530,997.0862		S 73° 00' 19" E						
BL POND YL2		POT	7000+00.00	1,628,562.6675	533,518.6188								N/A
		POT	7006+00.00	1,629,162.6675	533,518.6188	N 0° 00' 0" E							
BL POND LS	STATION EQUALITY : CL CONST SR 429 STA 1055+00.00 OFFSET 185' LT = BL POND LS STA 8000+00.00												
	LS-1					N 89° 41' 42" E							
		PC	8000+00.00	1,628,662.8481	535,097.5997								
		PI	8009+10.01	1,628,667.6940	536,007.5932		15° 15' 12" LT	0° 50' 35"	910.01	1,809.25	6,796.05		N/A
		CC		1,621,866.8930	535,133.7901								
		PT	8018+09.25	1,628,432.9615	536,886.8044		S 75° 03' 06" E						
BL POND CC		POT	9000+00.00	1,627,021.6935	538,424.4461								N/A
		POT	9005+00.00	1,627,521.6935	538,424.4729	N 0° 00' 11" E							
BL LATERAL DITCH 1		POT	100+00.00	1,628,856.3114	531,620.6658								
		POT	106+50.00	1,629,506.3113	531,621.0918	N 0° 02' 15" E							
BL LATERAL DITCH 2		POT	200+00.00	1,628,664.1121	532,322.6370								
		POT	203+00.00	1,628,964.1121	532,322.8336	N 0° 02' 15" E							
BL LATERAL DITCH 3		POT	300+00.00	1,627,988.1171	535,105.8558								
		POT	303+75.00	1,628,363.0817	535,111.0052	N 0° 47' 12" E							

<table border="1"> <thead> <tr> <th colspan="2">REVISIONS</th> </tr> <tr> <th>DATE</th> <th>DESCRIPTION</th> </tr> </thead> <tbody> <tr> <td> </td> <td> </td> </tr> </tbody> </table>				REVISIONS		DATE	DESCRIPTION			GARFIELD L. FOSTER P.E. LICENSE NO. 59893 URS CORPORATION 315 E. ROBINSON STREET, SUITE 245 ORLANDO, FL 32801-1949 PH (407) 422-0353 FAX (407) 423-2695 CERTIFICATE OF AUTHORIZATION NO. 000002	STATE OF FLORIDA DEPARTMENT OF TRANSPORTATION			COORDINATE AND CURVE DATA (14)	SHEET NO. 156
REVISIONS															
DATE	DESCRIPTION														
<table border="1"> <thead> <tr> <th>ROAD NO.</th> <th>COUNTY</th> <th>FINANCIAL PROJECT ID</th> </tr> </thead> <tbody> <tr> <td>429</td> <td>SEMINOLE</td> <td>240200-2-52-01</td> </tr> </tbody> </table>		ROAD NO.	COUNTY	FINANCIAL PROJECT ID	429	SEMINOLE	240200-2-52-01								
ROAD NO.	COUNTY	FINANCIAL PROJECT ID													
429	SEMINOLE	240200-2-52-01													

PRELIMINARY: NOT FOR CONSTRUCTION

1. THE VERTICAL DATUM USED FOR THIS PLAN SET IS THE NORTH AMERICAN VERTICAL DATUM (NAVD 1988).
2. THE HORIZONTAL DATUM USED FOR THIS PLAN SET IS THE NORTH AMERICAN DATUM OF 1983 (NAD 83).
3. BUILDINGS TO BE REMOVED BY OTHERS, UNLESS OTHERWISE NOTED.
4. ALL EXISTING DRAINAGE STRUCTURES AND PIPES ARE TO REMAIN, UNLESS OTHERWISE NOTED.
5. ALL EXISTING PIPES TO REMAIN WITHIN THE PROJECT LIMITS SHALL BE DESILTED AT THE COMPLETION OF CONSTRUCTION.
6. IF ANY PUBLIC LAND CORNER WITHIN THE LIMITS OF CONSTRUCTION IS IN DANGER OF BEING DESTROYED AND HAS NOT BEEN PROPERLY REFERENCED, IMMEDIATELY NOTIFY THE ENGINEER IN CONJUNCTION WITH THE DISTRICT LOCATION SURVEYOR.
7. EXISTING DRIVEWAYS WITHIN THE LIMITS OF THIS PROJECT ARE TO BE REPLACED AT THE SAME LOCATION AND WIDTH, UNLESS OTHERWISE SHOWN IN THE PLANS.
8. IN ACCORDANCE WITH FDOT SPECIFICATION 8-6.4, SPECIAL EVENT DAYS FOR THIS PROJECT INCLUDE: (TO BE PROVIDED DURING PRE-SPEC MEETING)
9. SIGN CONVENTION FOR ROADWAY CROSS SLOPE, AS DETAILED IN THE ROADWAY PROFILES, IS AS FOLLOWS:



10. ANY NGVD 1929 OR NAVD 1988 MONUMENT WITHIN THE LIMITS OF CONSTRUCTION ARE TO BE PROTECTED. IF IN DANGER OF DAMAGE, CONTRACTOR SHALL NOTIFY:

NATIONAL OCEAN SERVICE ADVISOR
 C/O DEPARTMENT OF NATURAL RESOURCES
 BUREAU OF SURVEYING & MAPPING
 3900 COMMONWEALTH BOULEVARD.
 TALLAHASSEE, FL 32803
 TELEPHONE (850) 488-2427

11. FINISHED ROADWAY PAVEMENT AT THE APEX OF ALL CORNERS SHALL BE CONSTRUCTED TO ELEVATIONS SO AS TO PROVIDE POSITIVE SURFACE DRAINAGE FROM THE APEX TOWARDS THE CATCH BASINS, WHERE APPLICABLE.
12. FOR COMPARISON PURPOSES, A CONVERSION FACTOR OF 1.02' SHOULD BE USED WHEN COMPARING 1929 NGVD ELEVATIONS. ACTUAL DIFFERENCES BETWEEN 1929 NGVD AND 1988 NAVD VARIES PER LOCATION AND SHOULD BE VERIFIED PER SITE LOCATION. NOTE THAT 1988 NAVD ELEVATIONS ARE LOWER THAN 1929 NGVD ELEVATIONS.
13. THE CONTRACTOR SHALL PLAN, SCHEDULE, AND COORDINATE THE SEQUENCE OF WORK WITH THE ENGINEER AND CONTRACTOR FOR THE FPID PROJECT 238275-7-52-01 (WEKIVA PARKWAY SECTION 6), WHICH WILL BE CONSTRUCTED CONCURRENTLY WITH THE FPID PROJECT 240200-2-52-01 PROJECT.
14. BARRIER WALL INLET OFFSETS ARE CALLED OUT AT GRATE ELEVATION LOCATION, BACK OF INLET AT WALL FACE.
15. CONCRETE BARRIER WALL INLET (C&G) OFFSETS ARE CALLED OUT AT THE BACK OF THE INLET AT WALL FACE.
16. DITCH BOTTOM INLETS SHALL USE STEEL GRATES UNLESS OTHERWISE APPROVED BY THE ENGINEER OF RECORD.
17. EASTERN INDIGO SNAKE HABITAT HAS BEEN IDENTIFIED WITHIN THE PROJECT LIMITS. UTILIZE THE US FISH AND WILDLIFE SERVICE STANDARD PROTECTION MEASURES FOR THE EASTERN INDIGO SNAKE, AT THE US FISH AND WILDLIFE SERVICE LINK: http://www.fws.gov/northflorida/IndigoSnakes/20130812_Eastern_indigo_snake_Standard_Protection_Measures.htm

POND CONSTRUCTION NOTES:

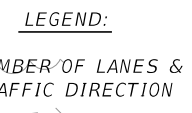
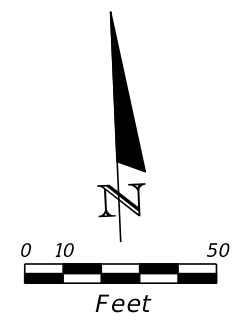
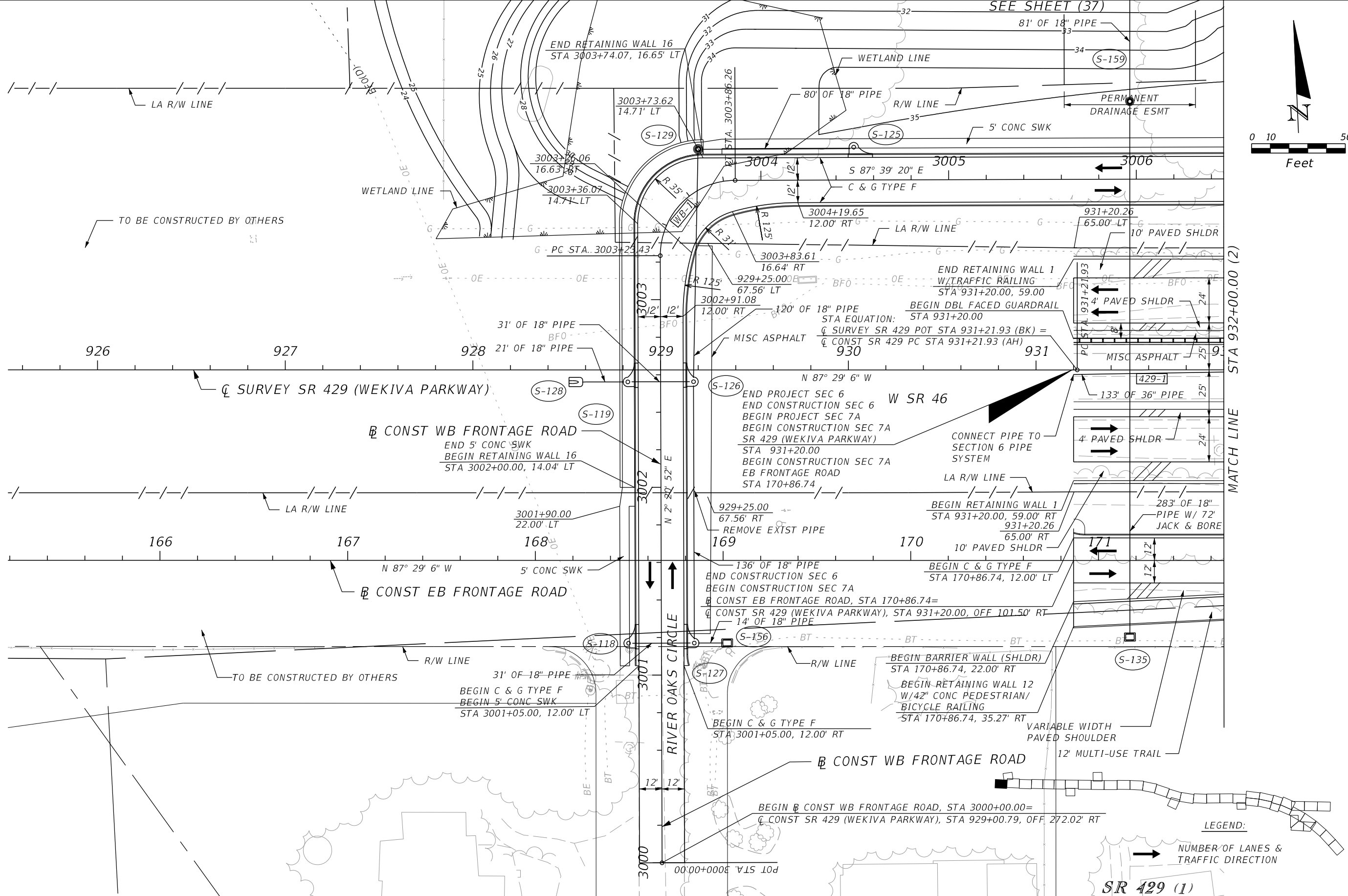
THE POND IS SUSCEPTIBLE TO CLOGGING FROM CONSTRUCTION SEDIMENTS; THEREFORE, IT REQUIRES A SPECIAL EXCAVATION PROCEDURE AS FOLLOWS:

1. INITIALLY EXCAVATE THE RETENTION POND TO AN ELEVATION THAT IS APPROXIMATELY 1 FOOT HIGHER THAN THE FINAL POND BOTTOM ELEVATION. TEMPORARY GRADING WILL BE REQUIRED FOR INFLOW PIPES BELOW THE INITIAL ELEVATION.
2. AFTER THE DRAINAGE AREA CONTRIBUTING TO THE POND IS STABILIZED, EXCAVATE THE INTERIOR SIDE SLOPES AND POND BOTTOM TO THE FINAL ELEVATION. THIS SOIL MUST BE REMOVED IN A MANNER TO ENSURE THAT THE SILT, CLAY, ORGANIC, AND OTHER FINE SEDIMENTS THAT HAVE WASHED INTO THE POND DURING CONSTRUCTION ARE REMOVED.
3. ONCE THE POND BOTTOM HAS BEEN EXCAVATED TO FINAL ELEVATION, POND FLOOR TO BE SCARIFIED WITH ROTARY TILLER OR DISC HORROW TO PROMOTE INFILTRATION AND GROWTH ESTABLISHMENT.
4. LIGHT EQUIPMENT SHALL BE USED TO REMOVE ACCUMULATED SEDIMENTS TO ACHIEVE FINAL GRADE WITHOUT COMPACTING POND BOTTOM.
5. POND BOTTOM SHALL NOT BE USED TO STOCKPILE MATERIAL DURING CONSTRUCTION.
6. FILL SOILS DIFFERING SIGNIFICANTLY IN COMPOSITION SHOULD NOT BE PLACED ADJACENT TO EACH OTHER TO REDUCE THE POTENTIAL FOR LOCALIZED HIGH HYDRAULIC GRADIENTS THAT COULD RESULT IN INTERNAL EROSION (PIPING) OF THE EMBANKMENT.
7. THE COMPACTED SURFACES OF THE SUBGRADE SOILS AND EACH COMPLETED LIFT SHOULD BE SCARIFIED BEFORE PLACING THE NEXT LIFT IN ORDER TO ACHIEVE A GOOD BOND AND AVOID THE FORMATION OF PREFERENTIAL SEEPAGE PLANES BETWEEN LIFTS. FILLING, SCARIFYING AND COMPACTING SHOULD CONTINUE IN LIFTS UNTIL THE DESIRED ELEVATIONS ARE REACHED.
8. ALL ORGANIC TOPSOIL, ROOTS, VEGETATION, TREE STUMPS, AND OTHER DELETERIOUS OR UNSUITABLE MATERIALS WITHIN TEN FEET OF THE "FOOTPRINT" AREAS OF THE PROPOSED EMBANKMENTS SHOULD BE REMOVED COMPLETELY. PRIOR TO PLACEMENT OF FILL, EXPOSE SUBGRADE SOILS BENEATH THE PROPOSED EMBANKMENTS SHOULD BE EXAMINED. ANY LOOSE OR SOFT SOILS THAT ARE NOT SUITABLE FOR FOUNDATION SUPPORT SHOULD BE REMOVED AND REPLACED WITH COMPACTED A-3 SOILS.
9. IT IS ANTICIPATED THAT SOILS EXCAVATED FROM THE POND AREAS WILL BE USED TO BUILD EMBANKMENTS. FILL FOR EMBANKMENT CONSTRUCTION AND ANY BACKFILL FOR EXCAVATIONS SHOULD CONSIST OF SELECT SOILS THAT ARE FREE OF ROOTS, VEGETATION AND DEBRIS OR OTHER DELETERIOUS OR OBJECTIONABLE MATERIALS THAT CAN BE READILY PLACED AND COMPACTED. EXCAVATED DETERIOUS MATERIALS SHOULD NOT BE USED AS EMBANKMENT FILL.

UTILITY OWNERS AND CONTACT INFORMATION:

UTILITY OWNER	CONTACT PHONE NO
Florida Gas Transmission - Gas	407.838.7171
AT&T Florida (Local) - Buried Fiber Optic & Buried Telephone	407.351.8180
AT&T Corp. (Long Dist.) - Buried Fiber Optic	407.578-8000
Bright House Networks - Tv	407.532.8587
Seminole County Enviromental Services - Water	407.665.2021
Seminole County Enviromental Services- Reclaimed Water	407.665.2021
Seminole County Enviromental Services- Sanitary Sewer	407.665.2021
Seminole County Traffic - Fiber Optic	407.665.5686
Florida Public Utilities - Gas	386.668.9842
Florida Power & Light-Dist.	386.586.6432
Florida Power & Light-Transm.	561.904.3693
Comcast Communications	352.315.8527

REVISIONS				GARFIELD L. FOSTER P.E. LICENSE NO. 59893 URS CORPORATION 315 E. ROBINSON STREET, SUITE 245 ORLANDO, FL 32801-1949 PH (407) 422-0353 FAX (407) 423-2695 CERTIFICATE OF AUTHORIZATION NO. 000002	STATE OF FLORIDA DEPARTMENT OF TRANSPORTATION			PROJECT NOTES	SHEET NO.
DATE	DESCRIPTION	DATE	DESCRIPTION		ROAD NO.	COUNTY	FINANCIAL PROJECT ID		
						429	SEMINOLE		240200-2-52-01



REVISIONS			
DATE	DESCRIPTION	DATE	DESCRIPTION

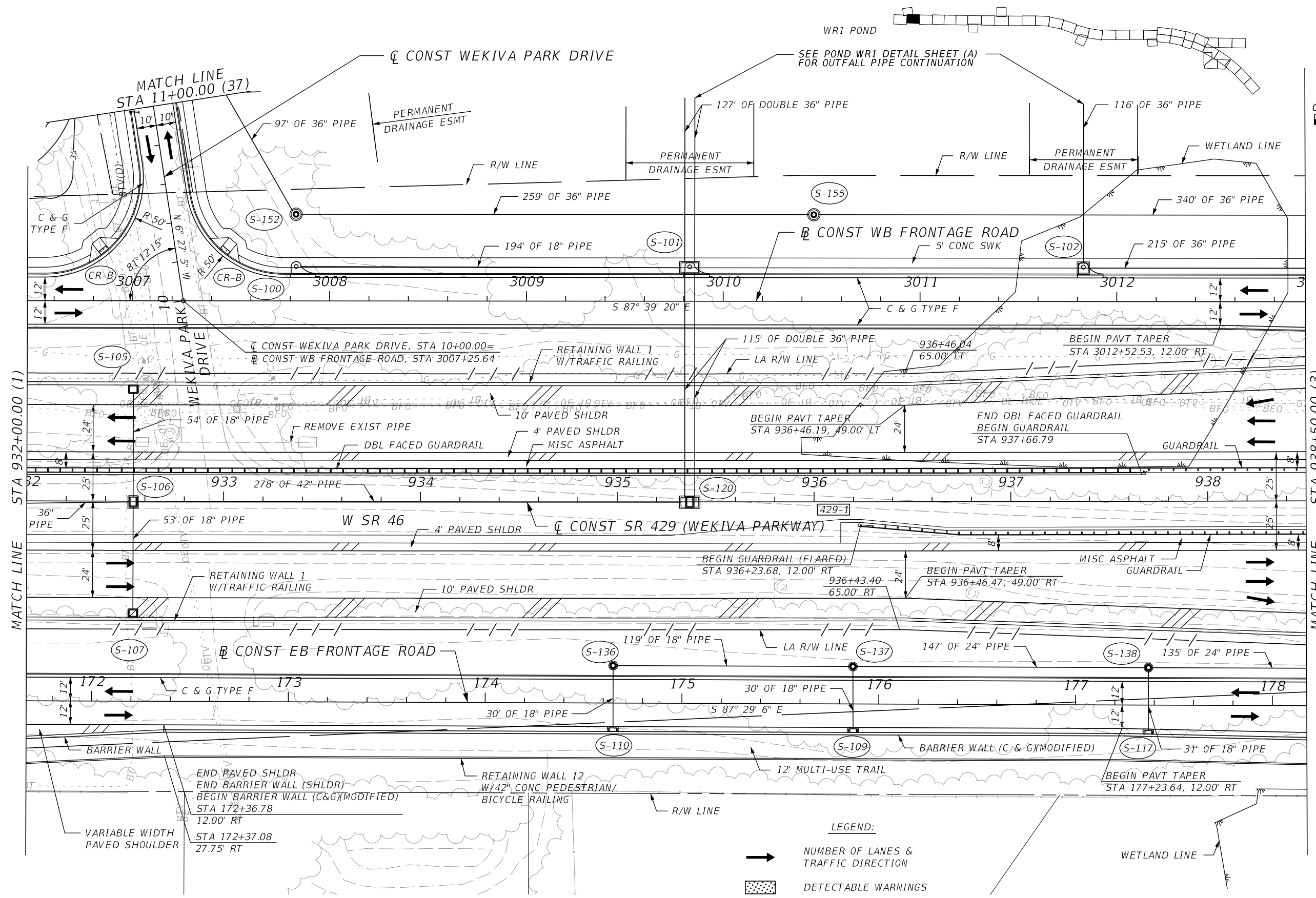
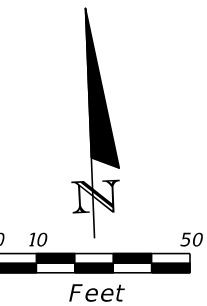
GARFIELD L. FOSTER
P.E. LICENSE NO. 59893
URS CORPORATION
315 E. ROBINSON STREET, SUITE 245
ORLANDO, FL 32801-1949
PH (407) 422-0353 FAX (407) 423-2695
CERTIFICATE OF AUTHORIZATION NO. 000002

STATE OF FLORIDA DEPARTMENT OF TRANSPORTATION		
ROAD NO.	COUNTY	FINANCIAL PROJECT ID
429	SEMINOLE	240200-2-52-01

ROADWAY PLAN SHEET

SHEET NO.
158

PRELIMINARY: NOT FOR CONSTRUCTION



LEGEND:
 → NUMBER OF LANES & TRAFFIC DIRECTION
 [Patterned Box] DETECTABLE WARNINGS

SR 429 (2)

REVISIONS			
DATE	DESCRIPTION	DATE	DESCRIPTION

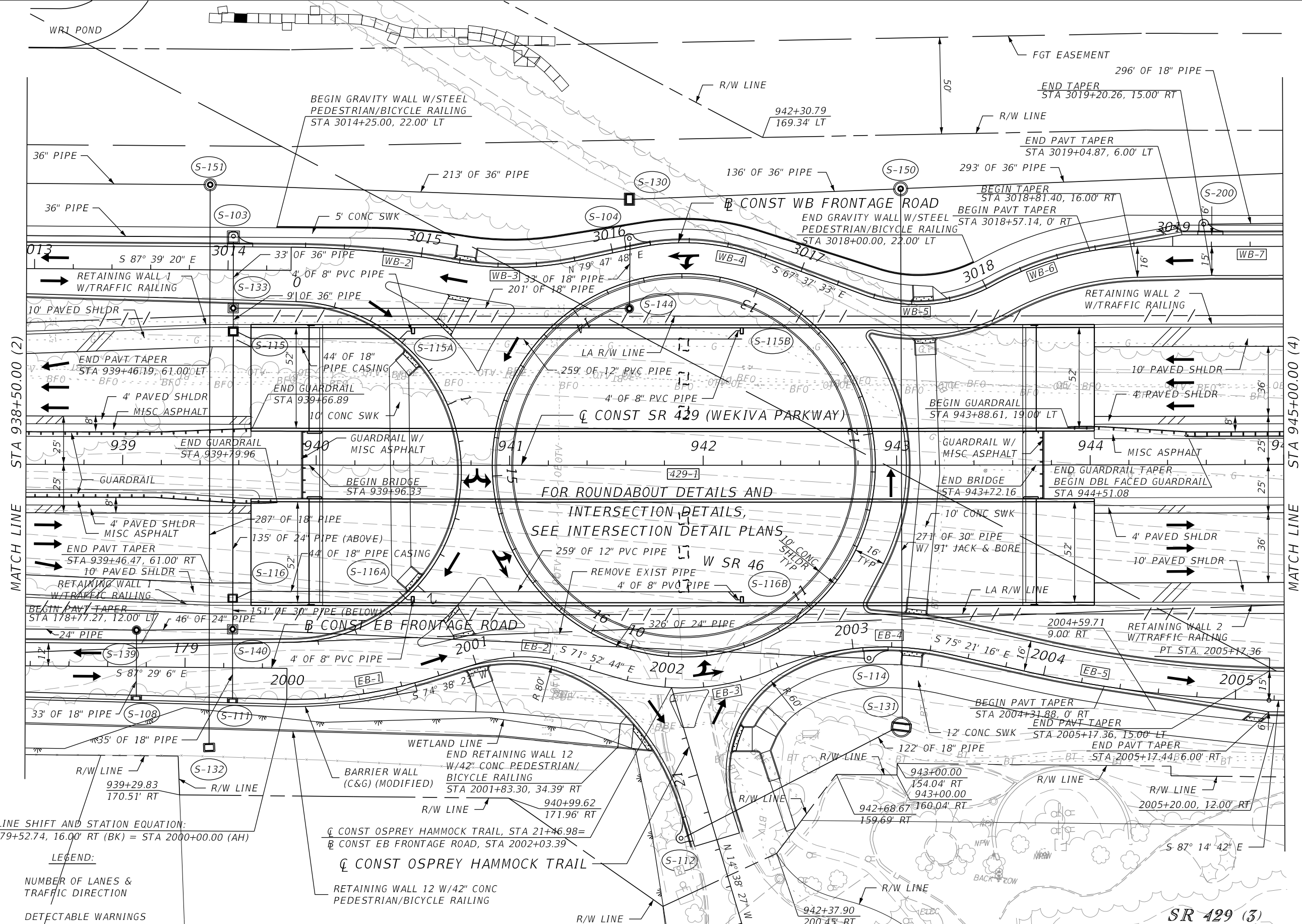
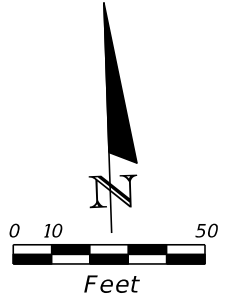
GARFIELD L. FOSTER
 P.E. LICENSE NO. 59893
 URS CORPORATION
 315 E. ROBINSON STREET, SUITE 245
 ORLANDO, FL 32801-1949
 PH (407) 422-0353 FAX (407) 423-2695
 CERTIFICATE OF AUTHORIZATION NO. 000002

STATE OF FLORIDA DEPARTMENT OF TRANSPORTATION		
ROAD NO.	COUNTY	FINANCIAL PROJECT ID
429	SEMINOLE	240200-2-52-01

ROADWAY PLAN SHEET

SHEET NO.
159

PRELIMINARY: NOT FOR CONSTRUCTION



BASELINE SHIFT AND STATION EQUATION:
 STA 179+52.74, 16.00' RT (BK) = STA 2000+00.00 (AH)

- LEGEND:**
- ➔ NUMBER OF LANES & TRAFFIC DIRECTION
 - ▨ DETECTABLE WARNINGS

REVISIONS	
DATE	DESCRIPTION

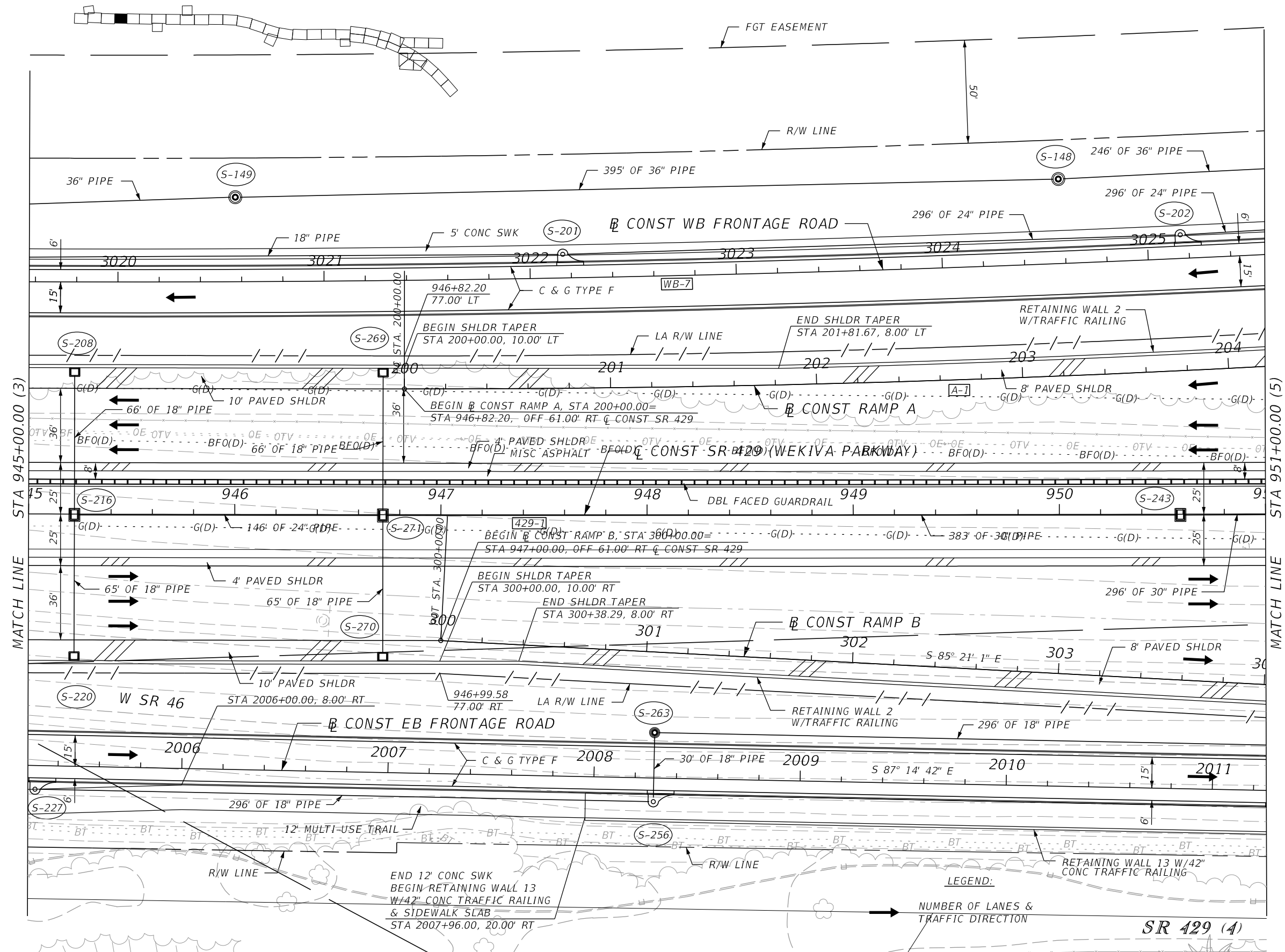
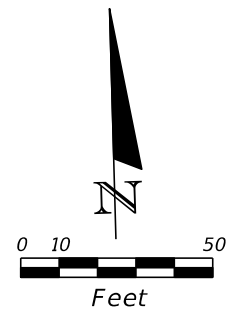
GARFIELD L. FOSTER
 P.E. LICENSE NO. 59893
 URS CORPORATION
 315 E. ROBINSON STREET, SUITE 245
 ORLANDO, FL 32801-1949
 PH (407) 422-0353 FAX (407) 423-2695
 CERTIFICATE OF AUTHORIZATION NO. 000002

STATE OF FLORIDA DEPARTMENT OF TRANSPORTATION		
ROAD NO.	COUNTY	FINANCIAL PROJECT ID
429	SEMINOLE	240200-2-52-01

ROADWAY PLAN SHEET

SHEET NO.
160

PRELIMINARY: NOT FOR CONSTRUCTION



REVISIONS			
DATE	DESCRIPTION	DATE	DESCRIPTION

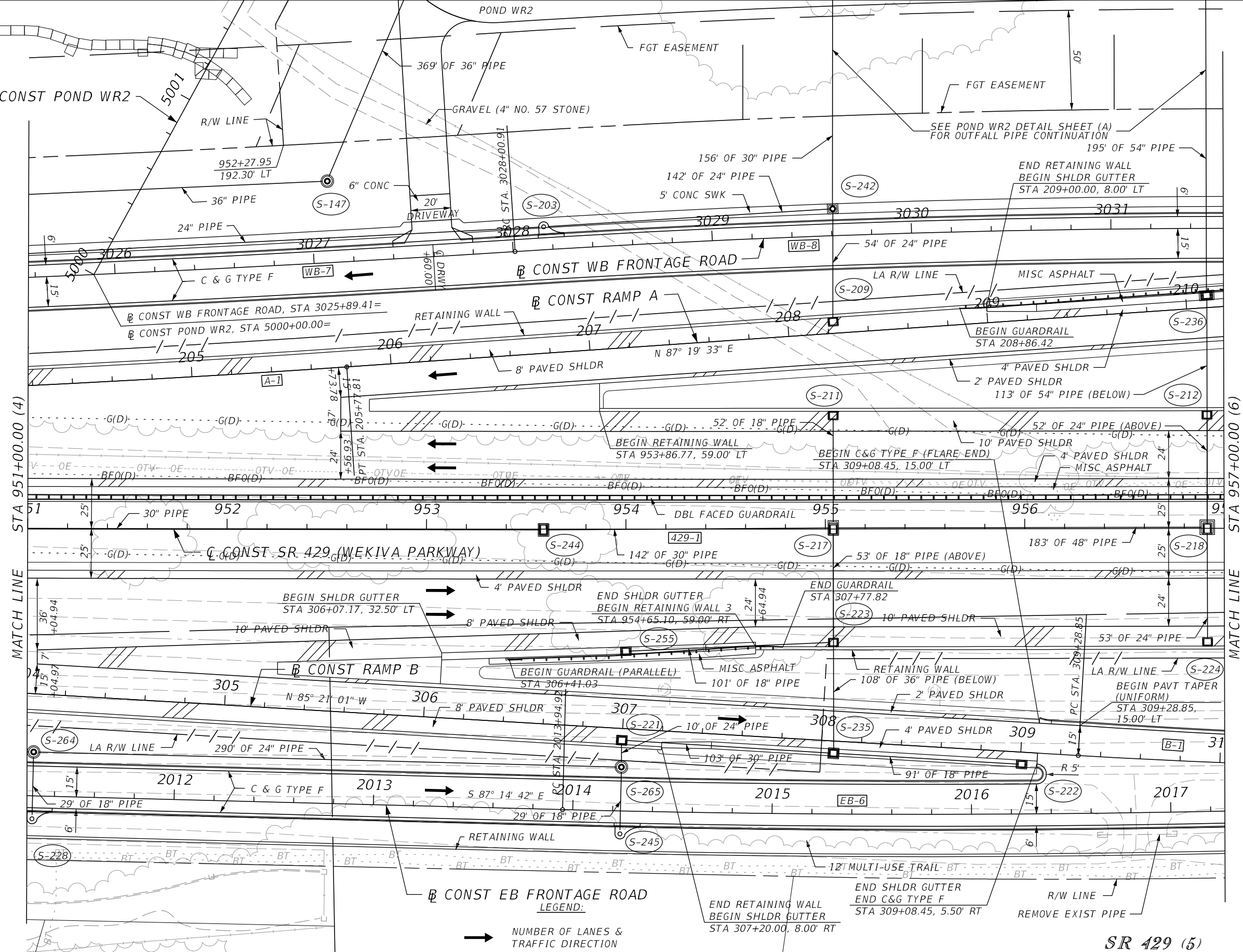
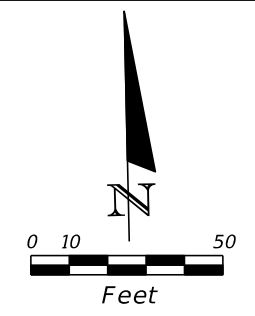
GARFIELD L. FOSTER
 P.E. LICENSE NO. 59893
 URS CORPORATION
 315 E. ROBINSON STREET, SUITE 245
 ORLANDO, FL 32801-1949
 PH (407) 422-0353 FAX (407) 423-2695
 CERTIFICATE OF AUTHORIZATION NO. 000002

STATE OF FLORIDA DEPARTMENT OF TRANSPORTATION		
ROAD NO.	COUNTY	FINANCIAL PROJECT ID
429	SEMINOLE	240200-2-52-01

ROADWAY PLAN SHEET

SHEET NO.
161

PRELIMINARY: NOT FOR CONSTRUCTION



MATCH LINE STA 951+00.00 (4)

MATCH LINE STA 957+00.00 (6)

→ NUMBER OF LANES &
 TRAFFIC DIRECTION

SR 429 (5)

REVISIONS	
DATE	DESCRIPTION

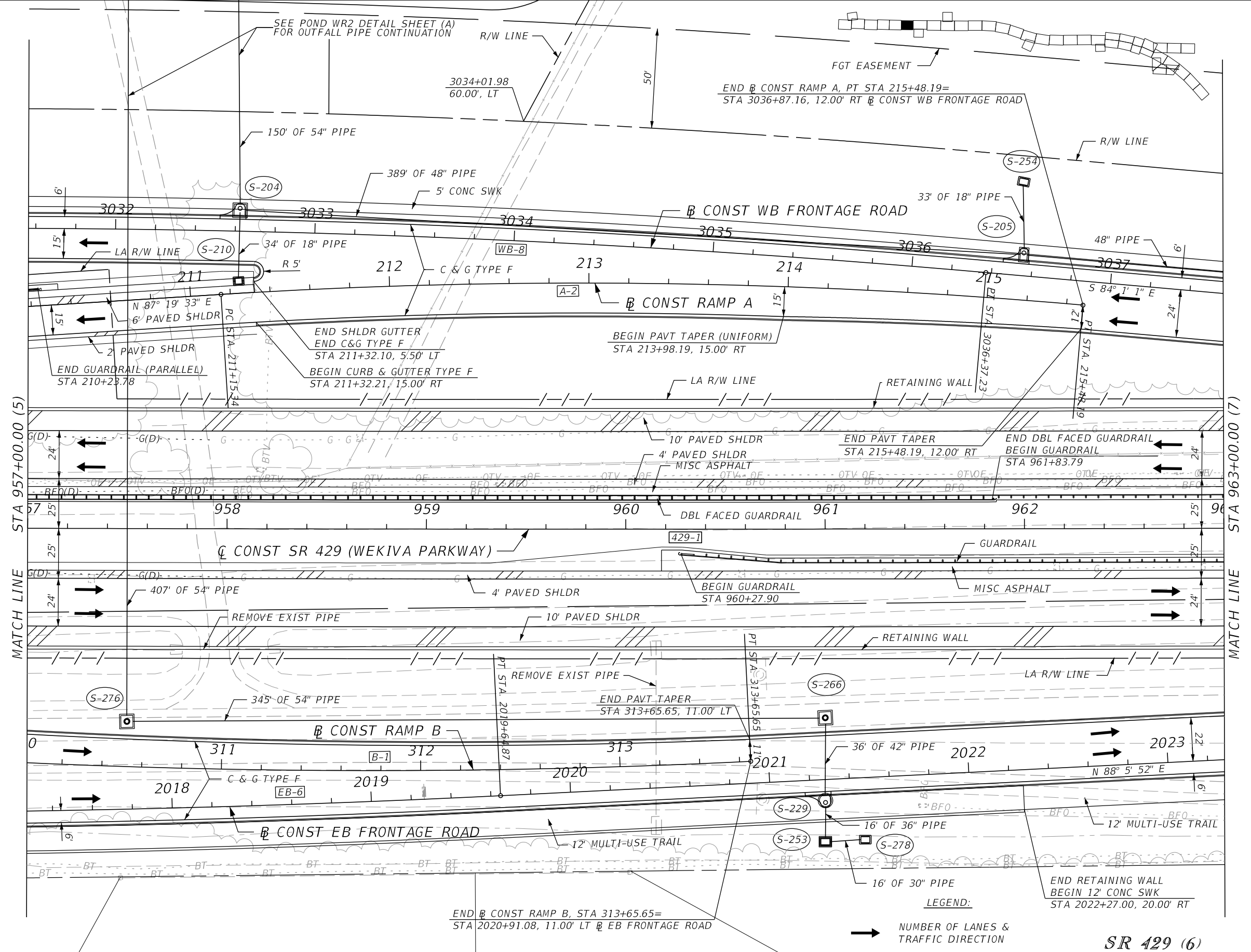
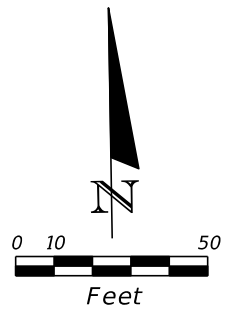
GARFIELD L. FOSTER
 P.E. LICENSE NO. 59893
 URS CORPORATION
 315 E. ROBINSON STREET, SUITE 245
 ORLANDO, FL 32801-1949
 PH (407) 422-0353 FAX (407) 423-2695
 CERTIFICATE OF AUTHORIZATION NO. 000002

STATE OF FLORIDA DEPARTMENT OF TRANSPORTATION		
ROAD NO.	COUNTY	FINANCIAL PROJECT ID
429	SEMINOLE	240200-2-52-01

ROADWAY PLAN SHEET

SHEET NO.
162

PRELIMINARY: NOT FOR CONSTRUCTION



REVISIONS		REVISIONS	
DATE	DESCRIPTION	DATE	DESCRIPTION

GARFIELD L. FOSTER
 P.E. LICENSE NO. 59893
 URS CORPORATION
 315 E. ROBINSON STREET, SUITE 245
 ORLANDO, FL 32801-1949
 PH (407) 422-0353 FAX (407) 423-2695
 CERTIFICATE OF AUTHORIZATION NO. 000002

STATE OF FLORIDA DEPARTMENT OF TRANSPORTATION		
ROAD NO.	COUNTY	FINANCIAL PROJECT ID
429	SEMINOLE	240200-2-52-01

ROADWAY PLAN SHEET

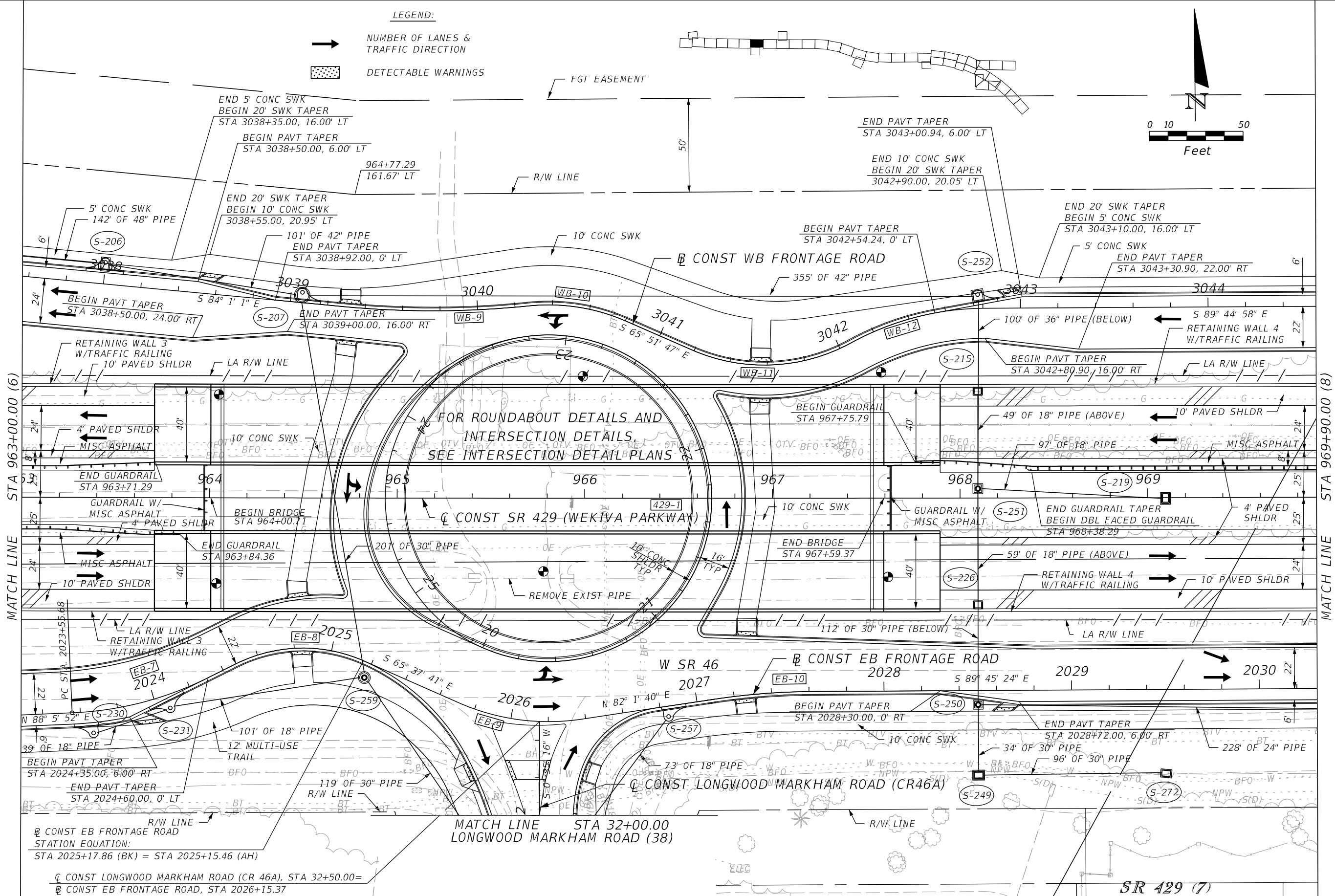
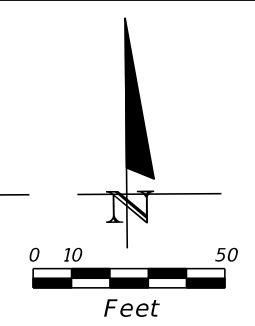
SR 429 (6)

SHEET NO.
163

PRELIMINARY: NOT FOR CONSTRUCTION

LEGEND:

- NUMBER OF LANES & TRAFFIC DIRECTION
- ▨ DETECTABLE WARNINGS



FOR ROUNDABOUT DETAILS AND INTERSECTION DETAILS, SEE INTERSECTION DETAIL PLANS

CONST EB FRONTAGE ROAD
STATION EQUATION:
STA 2025+17.86 (BK) = STA 2025+15.46 (AH)

CONST LONGWOOD MARKHAM ROAD (CR 46A), STA 32+50.00 =
CONST EB FRONTAGE ROAD, STA 2026+15.37

REVISIONS			
DATE	DESCRIPTION	DATE	DESCRIPTION

GARFIELD L. FOSTER
P.E. LICENSE NO. 59893
URS CORPORATION
315 E. ROBINSON STREET, SUITE 245
ORLANDO, FL 32801-1949
PH (407) 422-0353 FAX (407) 423-2695
CERTIFICATE OF AUTHORIZATION NO. 000002

STATE OF FLORIDA DEPARTMENT OF TRANSPORTATION		
ROAD NO.	COUNTY	FINANCIAL PROJECT ID
429	SEMINOLE	240200-2-52-01

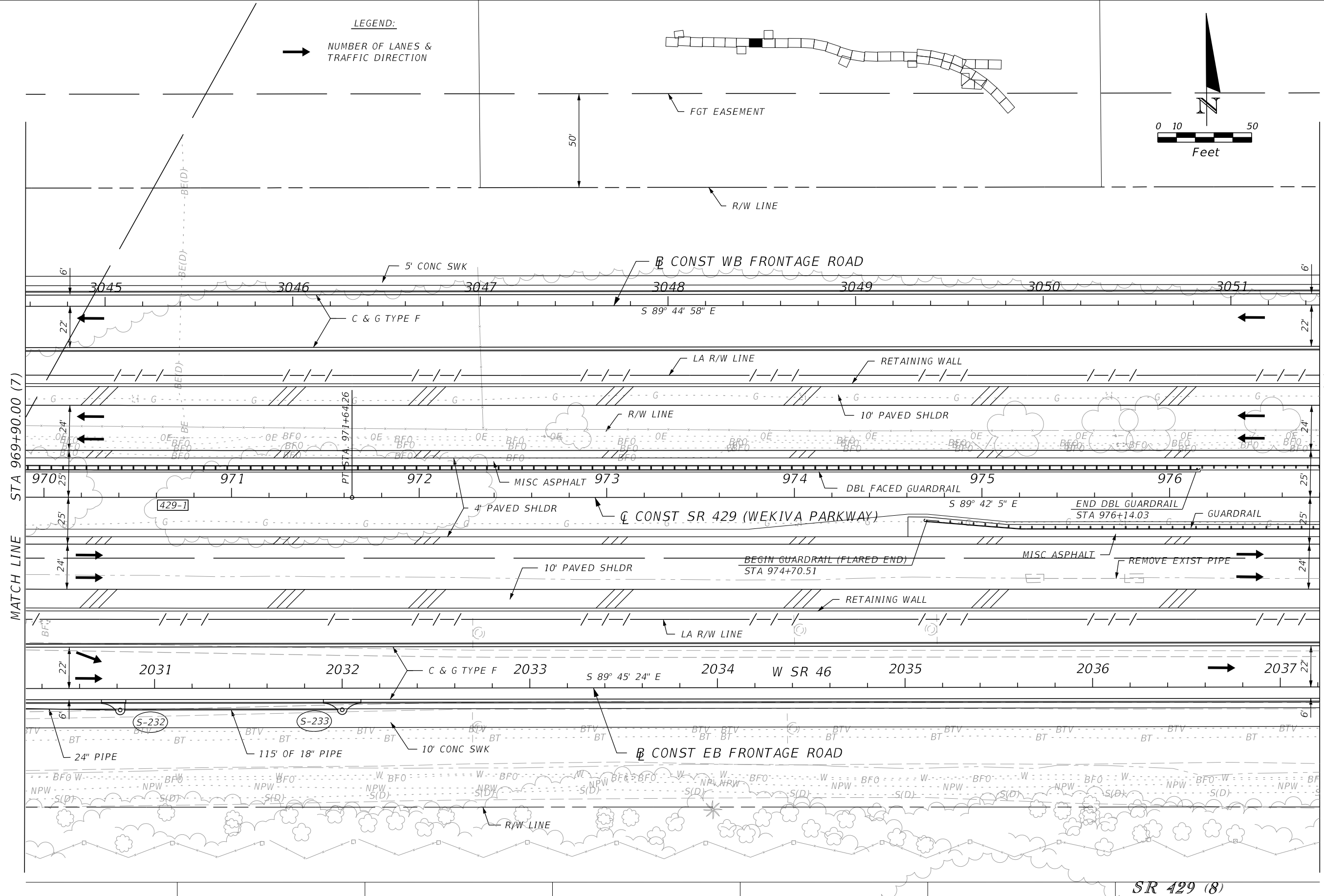
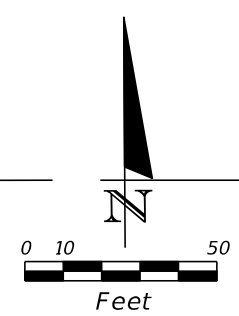
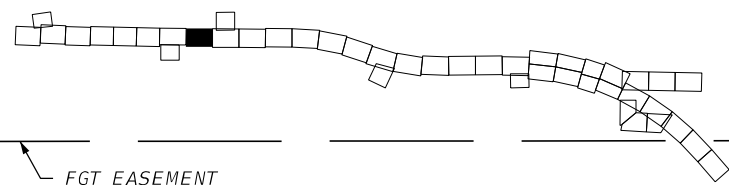
ROADWAY PLAN SHEET

SHEET NO.
164

PRELIMINARY: NOT FOR CONSTRUCTION

LEGEND:

➔ NUMBER OF LANES & TRAFFIC DIRECTION



MATCH LINE STA 969+90.00 (7)

MATCH LINE STA 976+80.00 (9)

SR 429 (8)

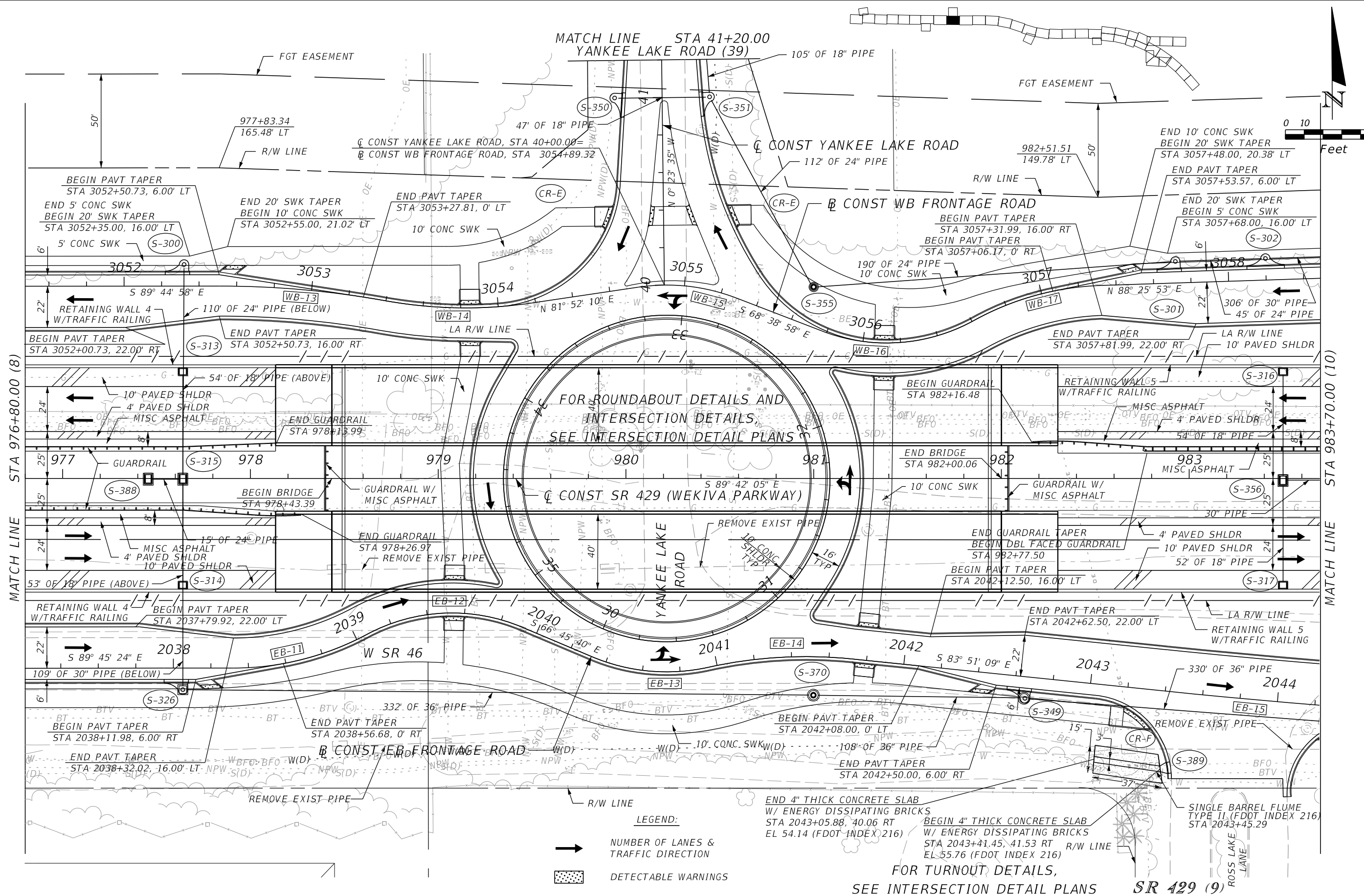
REVISIONS				GARFIELD L. FOSTER P.E. LICENSE NO. 59893 URS CORPORATION 315 E. ROBINSON STREET, SUITE 245 ORLANDO, FL 32801-1949 PH (407) 422-0353 FAX (407) 423-2695 CERTIFICATE OF AUTHORIZATION NO. 000002	STATE OF FLORIDA DEPARTMENT OF TRANSPORTATION			SHEET NO. 165
DATE	DESCRIPTION	DATE	DESCRIPTION		ROAD NO.	COUNTY	FINANCIAL PROJECT ID	
				429	SEMINOLE	240200-2-52-01	ROADWAY PLAN SHEET	

PRELIMINARY: NOT FOR CONSTRUCTION

MATCH LINE STA 976+80.00 (8)

MATCH LINE STA 983+70.00 (10)

MATCH LINE STA 41+20.00
YANKEE LAKE ROAD (39)



LEGEND:
 → NUMBER OF LANES & TRAFFIC DIRECTION
 [Pattern] DETECTABLE WARNINGS

END 4" THICK CONCRETE SLAB W/ ENERGY DISSIPATING BRICKS STA 2043+05.88, 40.06 RT EL 54.14 (FDOT INDEX 216)
 BEGIN 4" THICK CONCRETE SLAB W/ ENERGY DISSIPATING BRICKS STA 2043+41.45, 41.53 RT R/W LINE EL 55.76 (FDOT INDEX 216)
 SINGLE BARREL FLUME TYPE II, (FDOT INDEX 216) STA 2043+45.29
 FOR TURNOUT DETAILS, SEE INTERSECTION DETAIL PLANS SR 429 (9)

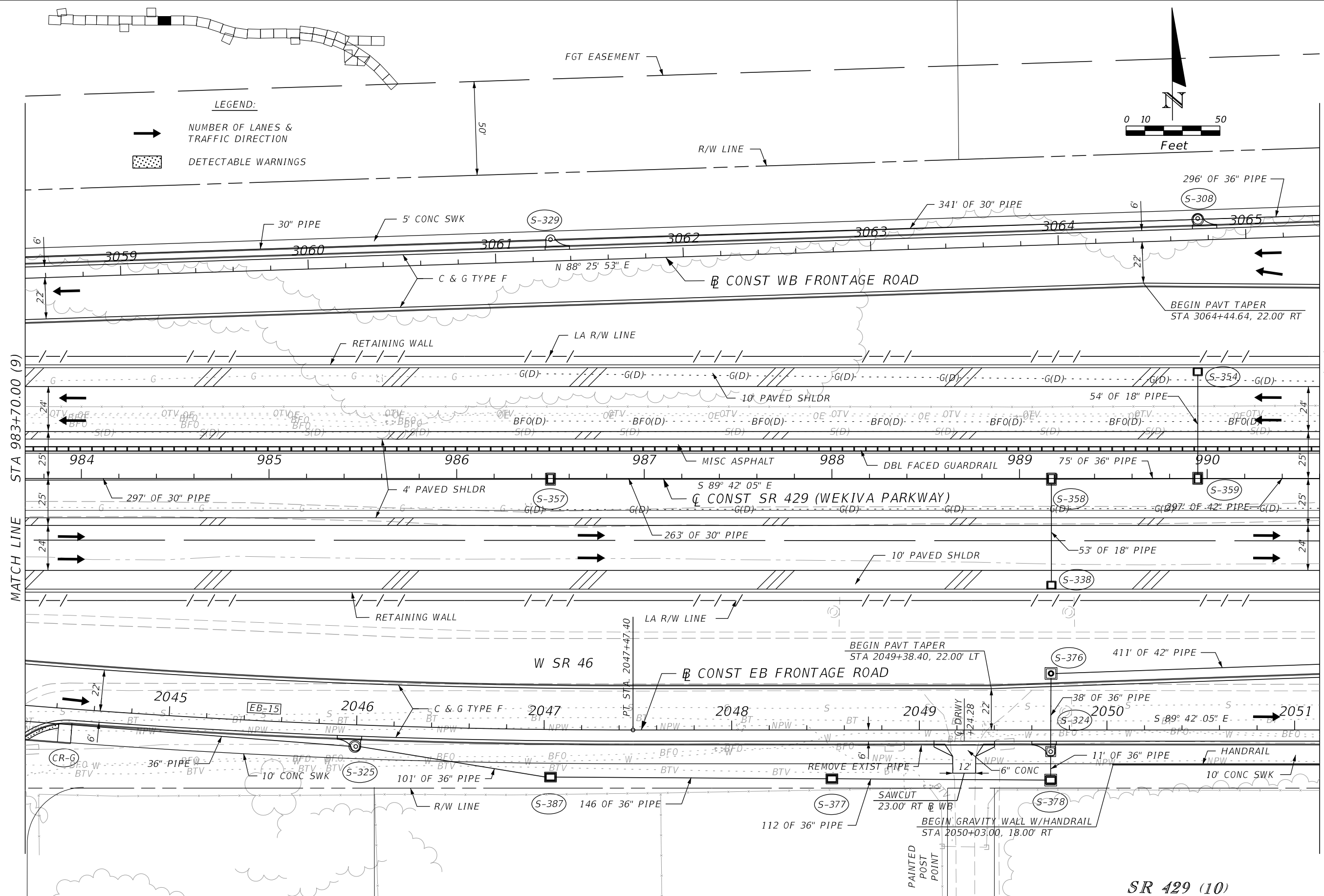
REVISIONS			
DATE	DESCRIPTION	DATE	DESCRIPTION

GARFIELD L. FOSTER
 P.E. LICENSE NO. 59893
 URS CORPORATION
 315 E. ROBINSON STREET, SUITE 245
 ORLANDO, FL 32801-1949
 PH (407) 422-0353 FAX (407) 423-2695
 CERTIFICATE OF AUTHORIZATION NO. 000002

STATE OF FLORIDA DEPARTMENT OF TRANSPORTATION		
ROAD NO.	COUNTY	FINANCIAL PROJECT ID
429	SEMINOLE	240200-2-52-01

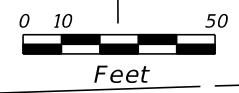
ROADWAY PLAN SHEET
 SHEET NO. 166

PRELIMINARY: NOT FOR CONSTRUCTION



LEGEND:

- ➔ NUMBER OF LANES & TRAFFIC DIRECTION
- ▨ DETECTABLE WARNINGS



MATCH LINE STA 983+70.00 (9)

MATCH LINE STA 990+60.00 (11)

SR 429 (10)

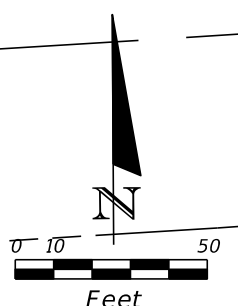
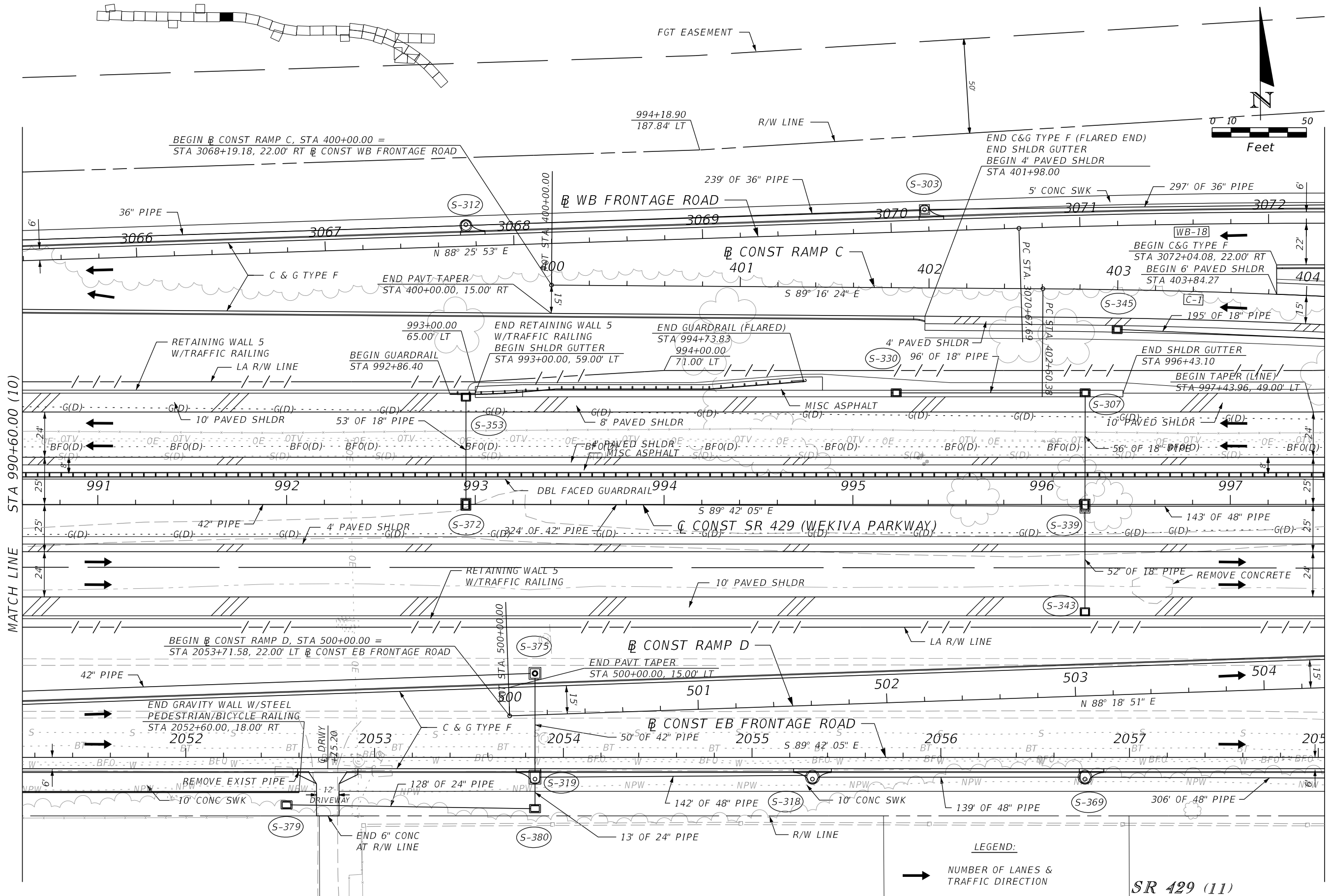
REVISIONS	
DATE	DESCRIPTION

GARFIELD L. FOSTER
 P.E. LICENSE NO. 59893
 URS CORPORATION
 315 E. ROBINSON STREET, SUITE 245
 ORLANDO, FL 32801-1949
 PH (407) 422-0353 FAX (407) 423-2695
 CERTIFICATE OF AUTHORIZATION NO. 000002

STATE OF FLORIDA DEPARTMENT OF TRANSPORTATION		
ROAD NO.	COUNTY	FINANCIAL PROJECT ID
429	SEMINOLE	240200-2-52-01

ROADWAY PLAN SHEET	
167	

PRELIMINARY: NOT FOR CONSTRUCTION



LEGEND:
 → NUMBER OF LANES & TRAFFIC DIRECTION

SR 429 (11)

REVISIONS			
DATE	DESCRIPTION	DATE	DESCRIPTION

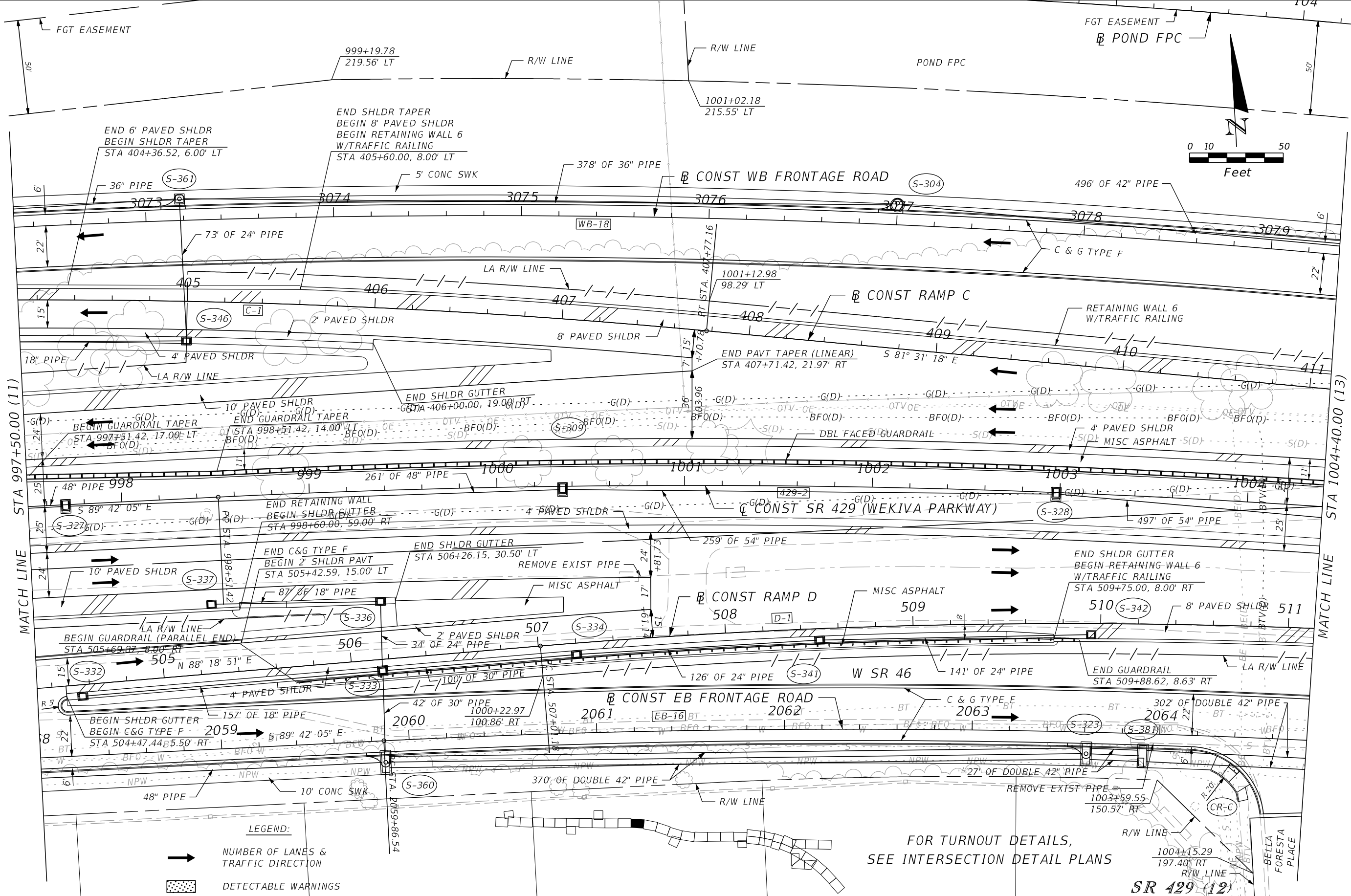
GARFIELD L. FOSTER
 P.E. LICENSE NO. 59893
 URS CORPORATION
 315 E. ROBINSON STREET, SUITE 245
 ORLANDO, FL 32801-1949
 PH (407) 422-0353 FAX (407) 423-2695
 CERTIFICATE OF AUTHORIZATION NO. 000002

STATE OF FLORIDA DEPARTMENT OF TRANSPORTATION		
ROAD NO.	COUNTY	FINANCIAL PROJECT ID
429	SEMINOLE	240200-2-52-01

ROADWAY PLAN SHEET

SHEET NO.
168

PRELIMINARY: NOT FOR CONSTRUCTION



LEGEND:

➔ NUMBER OF LANES & TRAFFIC DIRECTION

▨ DETECTABLE WARNINGS

FOR TURNOUT DETAILS,
SEE INTERSECTION DETAIL PLANS

REVISIONS			
DATE	DESCRIPTION	DATE	DESCRIPTION

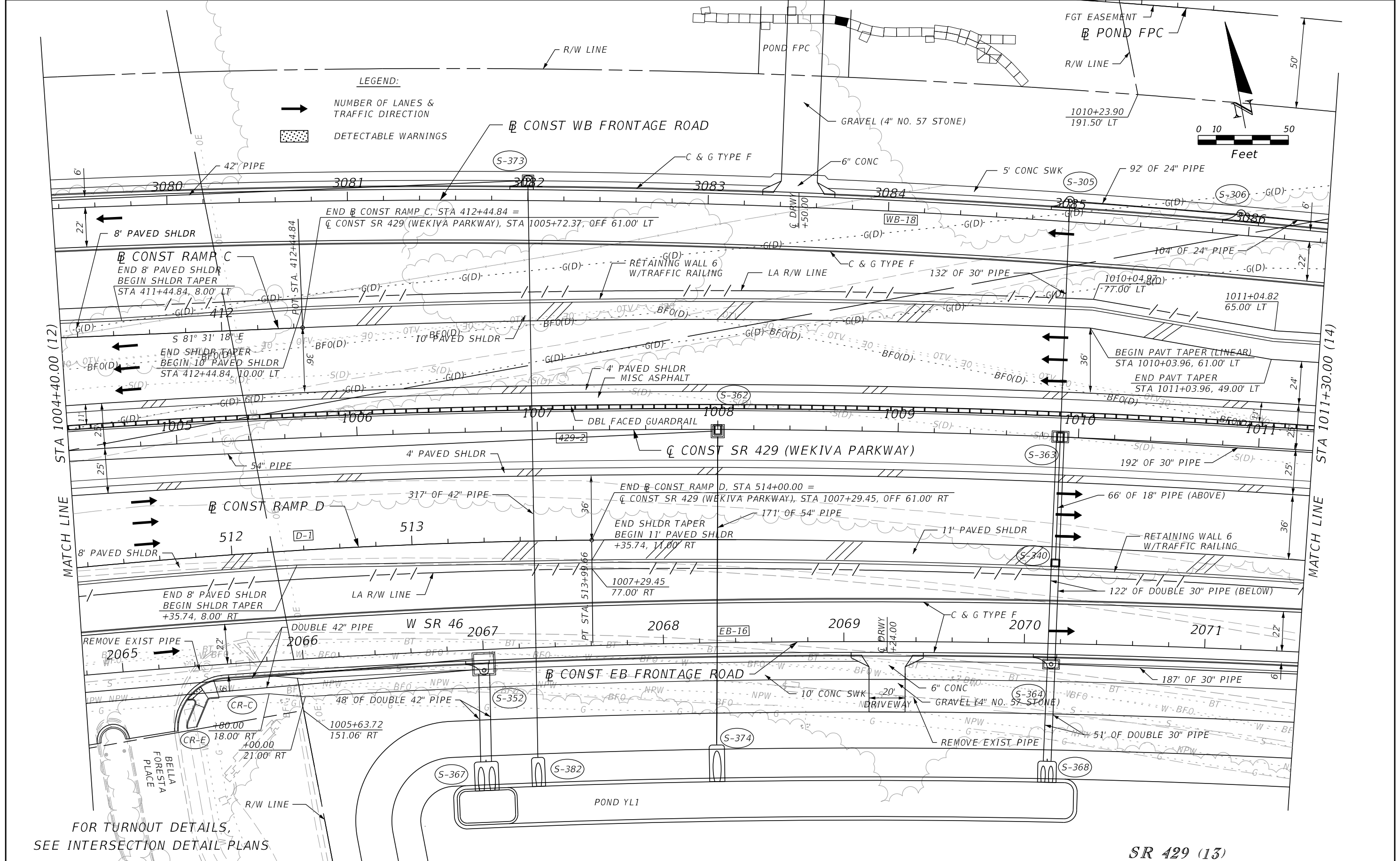
GARFIELD L. FOSTER
P.E. LICENSE NO. 59893
URS CORPORATION
315 E. ROBINSON STREET, SUITE 245
ORLANDO, FL 32801-1949
PH (407) 422-0353 FAX (407) 423-2695
CERTIFICATE OF AUTHORIZATION NO. 000002

STATE OF FLORIDA DEPARTMENT OF TRANSPORTATION		
ROAD NO.	COUNTY	FINANCIAL PROJECT ID
429	SEMINOLE	240200-2-52-01

ROADWAY PLAN SHEET

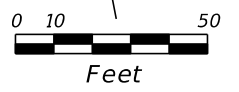
SHEET NO. 169

PRELIMINARY: NOT FOR CONSTRUCTION



LEGEND:

- ➔ NUMBER OF LANES & TRAFFIC DIRECTION
- ▨ DETECTABLE WARNINGS



FOR TURNOUT DETAILS,
SEE INTERSECTION DETAIL PLANS

SR 429 (13)

REVISIONS	
DATE	DESCRIPTION

GARFIELD L. FOSTER
P.E. LICENSE NO. 59893
URS CORPORATION
315 E. ROBINSON STREET, SUITE 245
ORLANDO, FL 32801-1949
PH (407) 422-0353 FAX (407) 423-2695
CERTIFICATE OF AUTHORIZATION NO. 000002

STATE OF FLORIDA DEPARTMENT OF TRANSPORTATION		
ROAD NO.	COUNTY	FINANCIAL PROJECT ID
429	SEMINOLE	240200-2-52-01

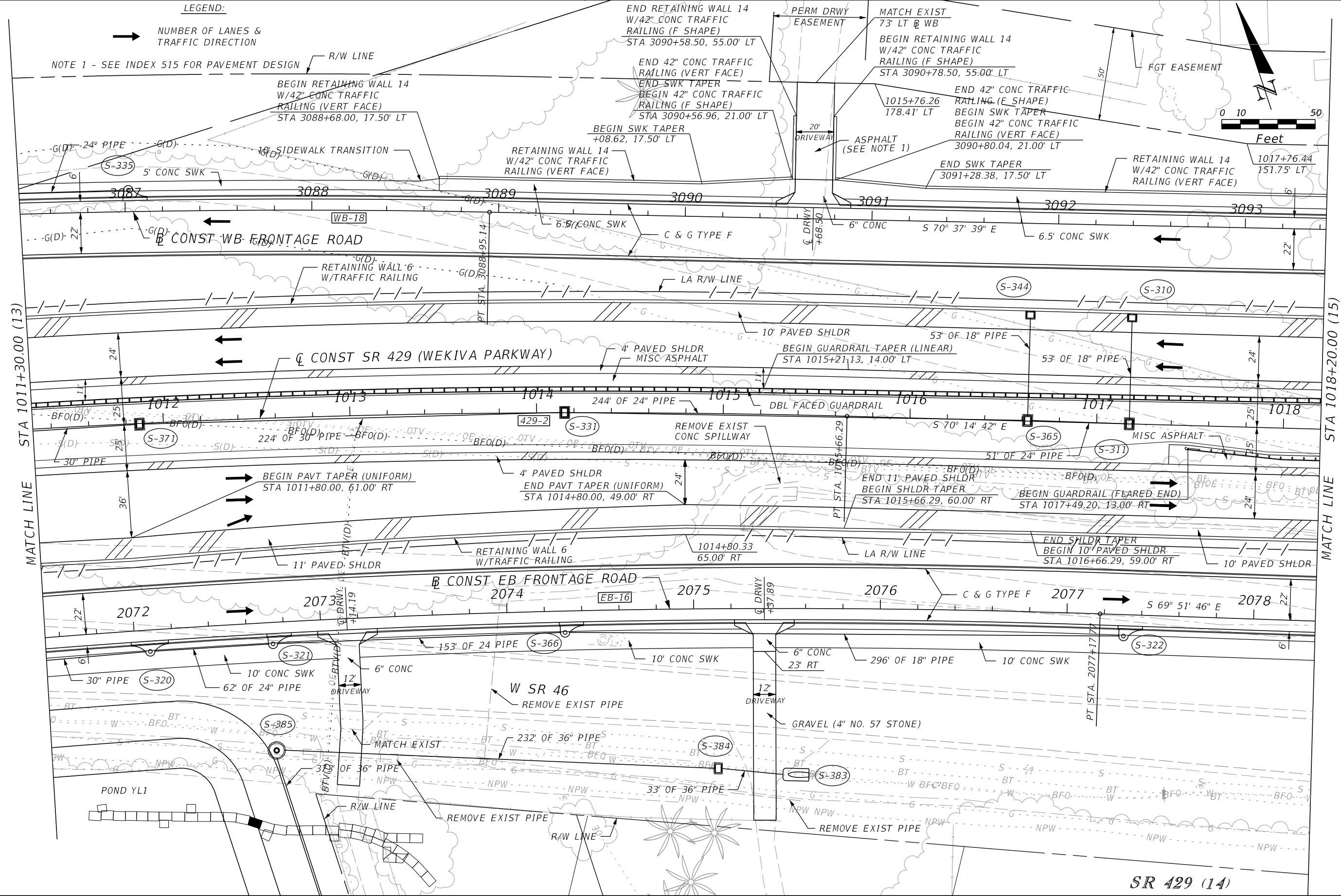
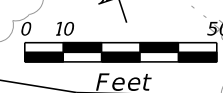
ROADWAY PLAN SHEET		SHEET NO. 170
---------------------------	--	-------------------------

PRELIMINARY: NOT FOR CONSTRUCTION

LEGEND:

→ NUMBER OF LANES & TRAFFIC DIRECTION

NOTE 1 - SEE INDEX 515 FOR PAVEMENT DESIGN



REVISIONS			
DATE	DESCRIPTION	DATE	DESCRIPTION

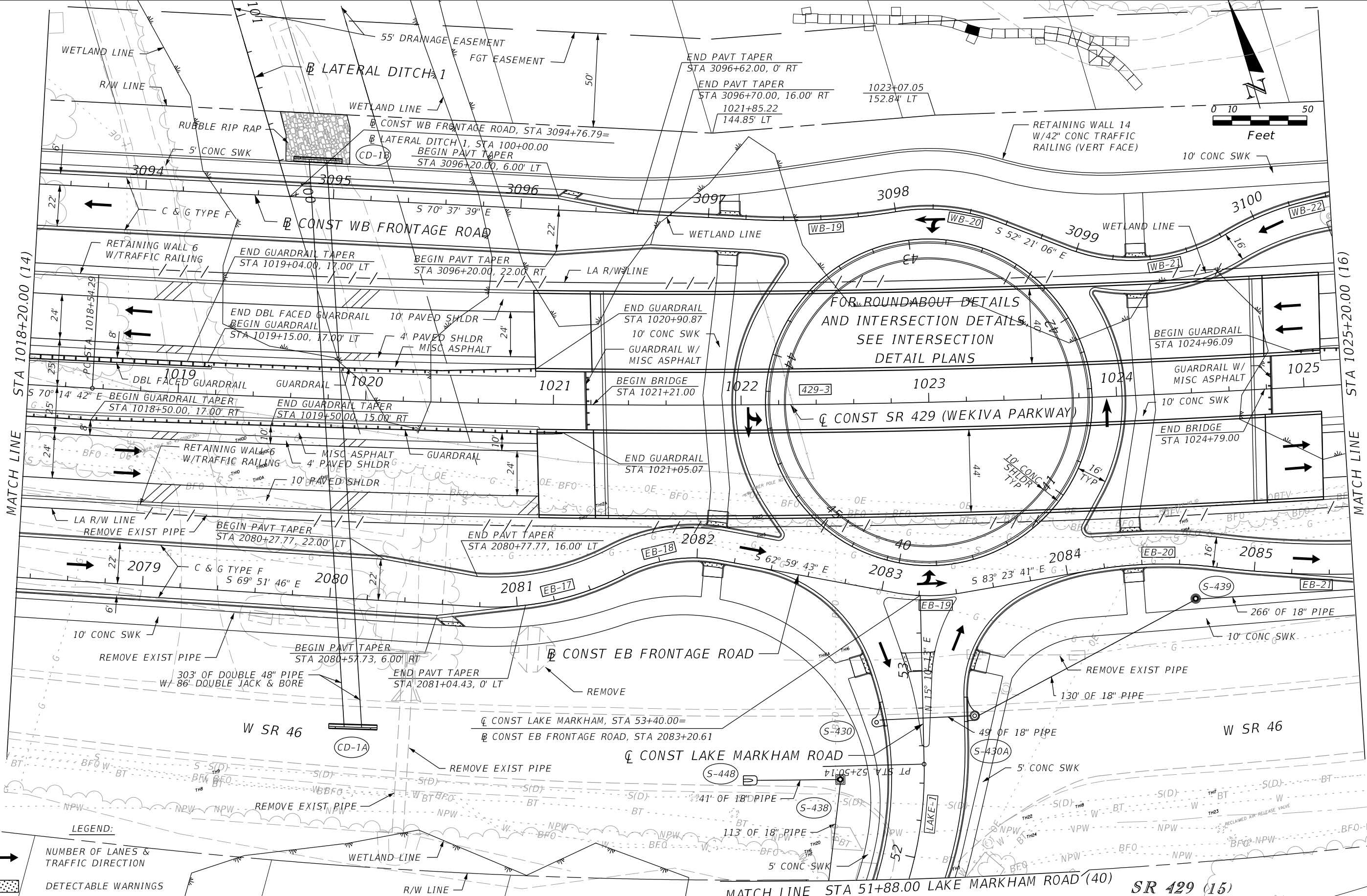
GARFIELD L. FOSTER
P.E. LICENSE NO. 59893
URS CORPORATION
315 E. ROBINSON STREET, SUITE 245
ORLANDO, FL 32801-1949
PH (407) 422-0353 FAX (407) 423-2695
CERTIFICATE OF AUTHORIZATION NO. 000002

STATE OF FLORIDA DEPARTMENT OF TRANSPORTATION		
ROAD NO.	COUNTY	FINANCIAL PROJECT ID
429	SEMINOLE	240200-2-52-01

ROADWAY PLAN SHEET

SHEET NO.
171

PRELIMINARY: NOT FOR CONSTRUCTION



MATCH LINE STA 1018+20.00 (14)

MATCH LINE STA 1025+20.00 (16)

MATCH LINE STA 51+88.00 LAKE MARKHAM ROAD (40) SR 429 (15)

LEGEND:
 → NUMBER OF LANES & TRAFFIC DIRECTION
 [Pattern] DETECTABLE WARNINGS

REVISIONS	
DATE	DESCRIPTION

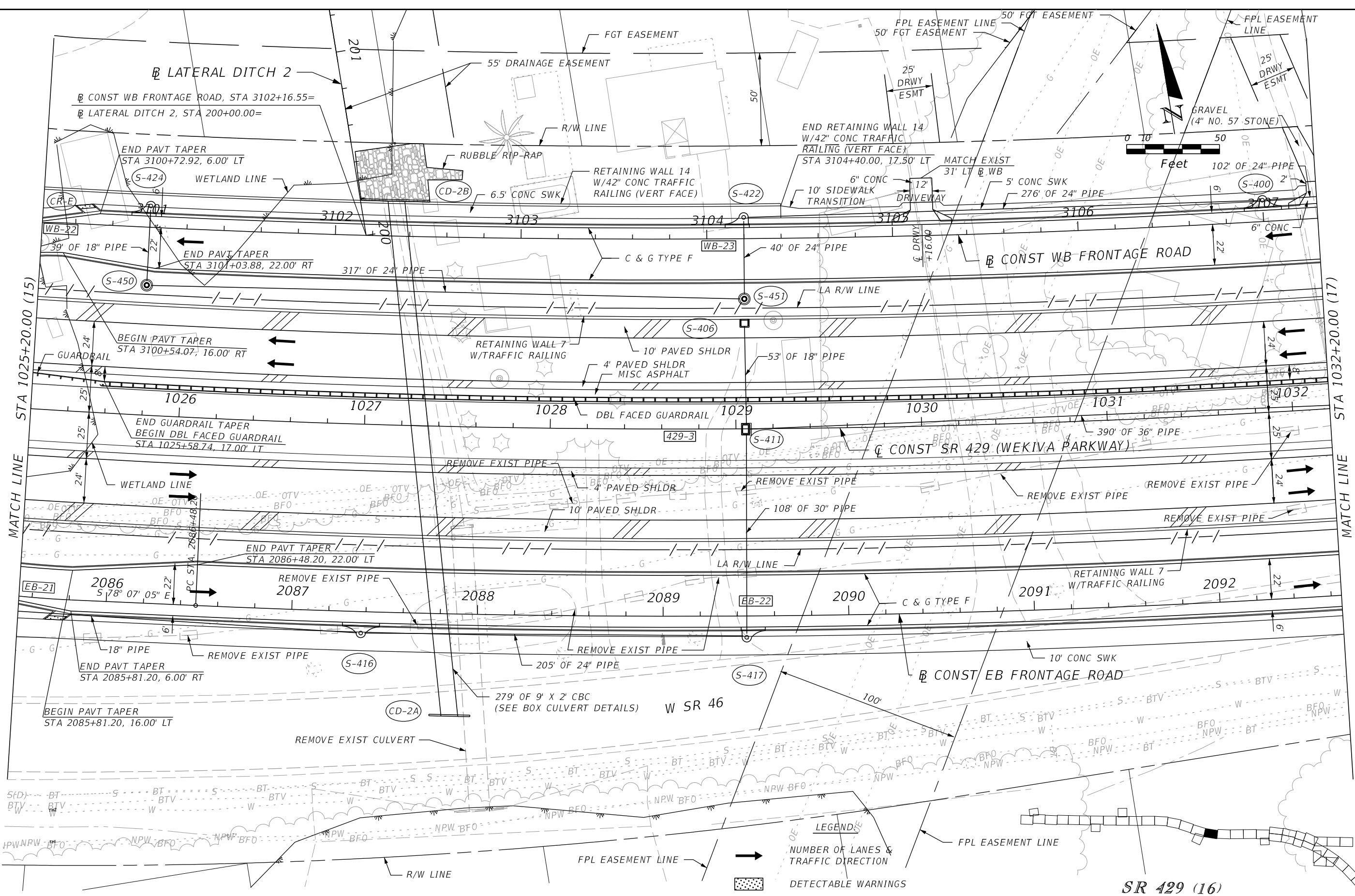
GARFIELD L. FOSTER
 P.E. LICENSE NO. 59893
 URS CORPORATION
 315 E. ROBINSON STREET, SUITE 245
 ORLANDO, FL 32801-1949
 PH (407) 422-0353 FAX (407) 423-2695
 CERTIFICATE OF AUTHORIZATION NO. 000002

STATE OF FLORIDA DEPARTMENT OF TRANSPORTATION		
ROAD NO.	COUNTY	FINANCIAL PROJECT ID
429	SEMINOLE	240200-2-52-01

ROADWAY PLAN SHEET

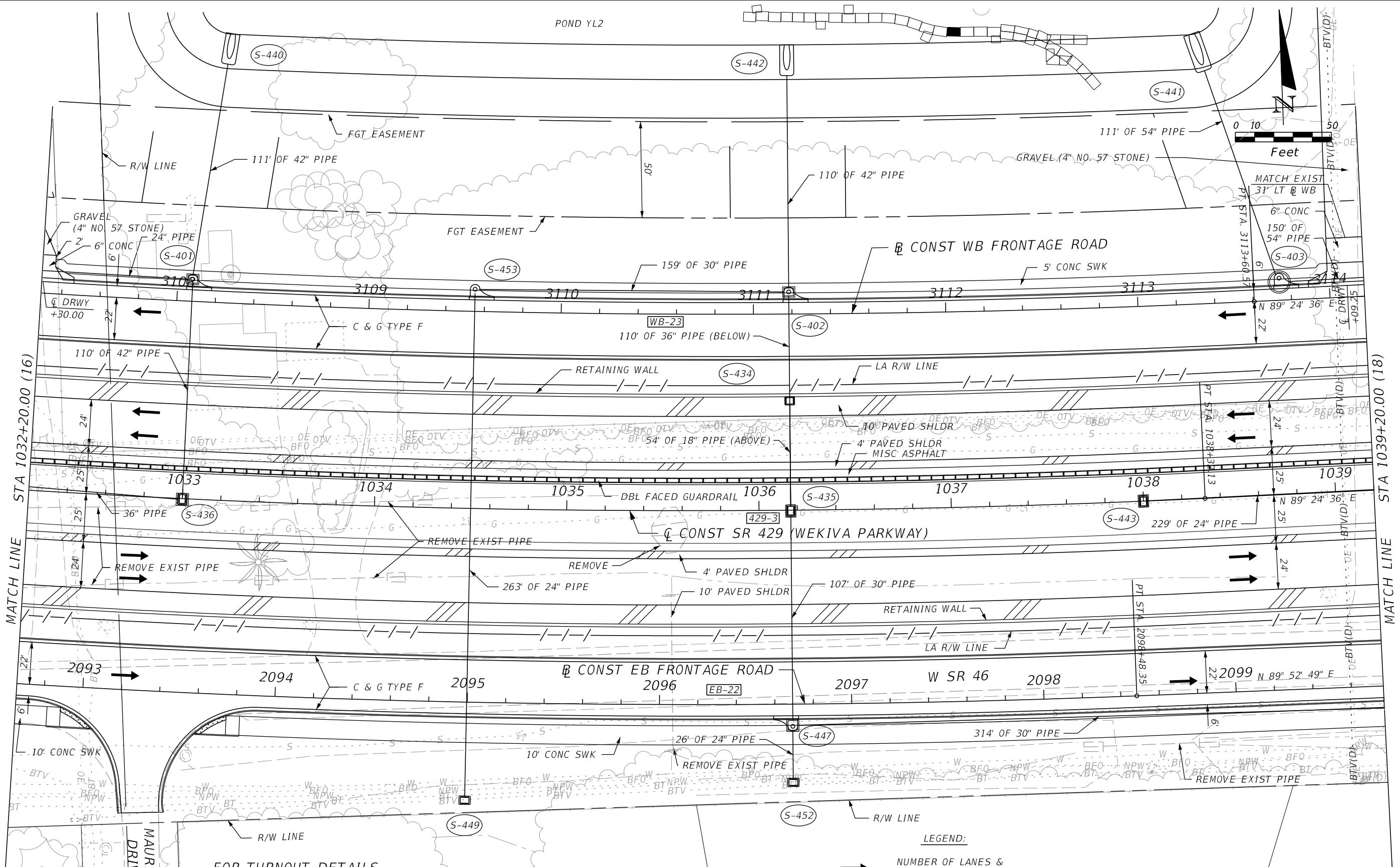
SHEET NO. 172

PRELIMINARY: NOT FOR CONSTRUCTION



PRELIMINARY: NOT FOR CONSTRUCTION

REVISIONS				GARFIELD L. FOSTER P.E. LICENSE NO. 59893 URS CORPORATION 315 E. ROBINSON STREET, SUITE 245 ORLANDO, FL 32801-1949 PH (407) 422-0353 FAX (407) 423-2695 CERTIFICATE OF AUTHORIZATION NO. 000002	STATE OF FLORIDA DEPARTMENT OF TRANSPORTATION			SHEET NO. 173
DATE	DESCRIPTION	DATE	DESCRIPTION		ROAD NO.	COUNTY	FINANCIAL PROJECT ID	
				429	SEMINOLE	240200-2-52-01	ROADWAY PLAN SHEET	
<div style="display: flex; justify-content: space-between;"> glen_dvorovy 10/15/2015 7:19:42 AM 0:\Projects\CADD\24020025201\roadway\plan\planrd16.dgn </div>								



MATCH EXIST
31' LT & WB
6\"/>

MATCH LINE STA 1032+20.00 (16)

MATCH LINE STA 1039+20.00 (18)

FOR TURNOUT DETAILS,
SEE INTERSECTION DETAIL PLANS

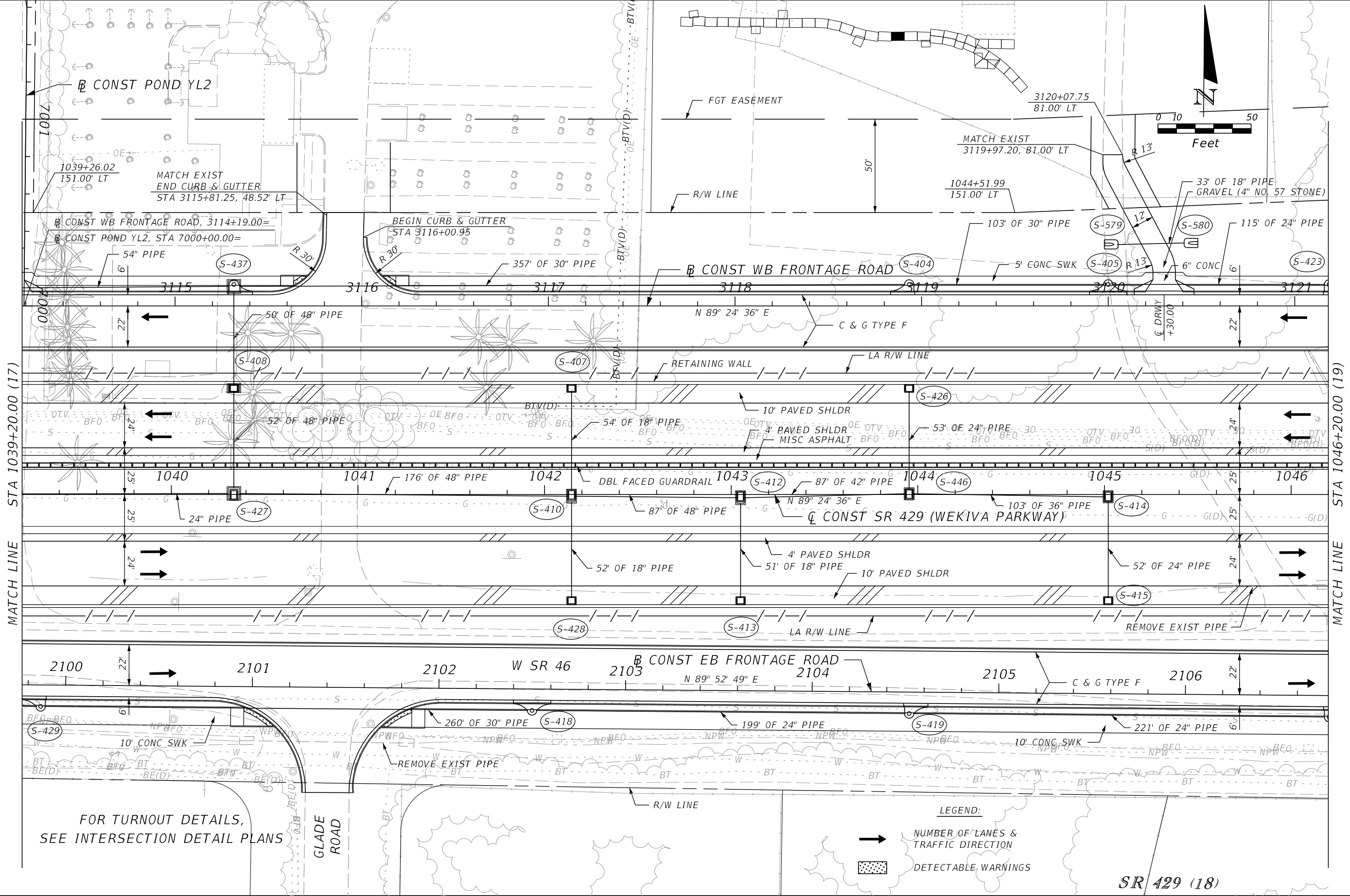
- LEGEND:**
- NUMBER OF LANES & TRAFFIC DIRECTION
 - DETECTABLE WARNINGS

SR 429 (17)

REVISIONS				GARFIELD L. FOSTER P.E. LICENSE NO. 59893 URS CORPORATION 315 E. ROBINSON STREET, SUITE 245 ORLANDO, FL 32801-1949 PH (407) 422-0353 FAX (407) 423-2695 CERTIFICATE OF AUTHORIZATION NO. 000002	STATE OF FLORIDA DEPARTMENT OF TRANSPORTATION			SHEET NO. 174
DATE	DESCRIPTION	DATE	DESCRIPTION		ROAD NO.	COUNTY	FINANCIAL PROJECT ID	
					429	SEMINOLE	240200-2-52-01	

ROADWAY PLAN SHEET

PRELIMINARY: NOT FOR CONSTRUCTION



MATCH LINE STA 1039+20.00 (17)

MATCH LINE STA 1046+20.00 (19)

FOR TURNOUT DETAILS,
SEE INTERSECTION DETAIL PLANS

LEGEND:
 NUMBER OF LANES & TRAFFIC DIRECTION
 DETECTABLE WARNINGS

SR 429 (18)

REVISIONS		REVISIONS	
DATE	DESCRIPTION	DATE	DESCRIPTION

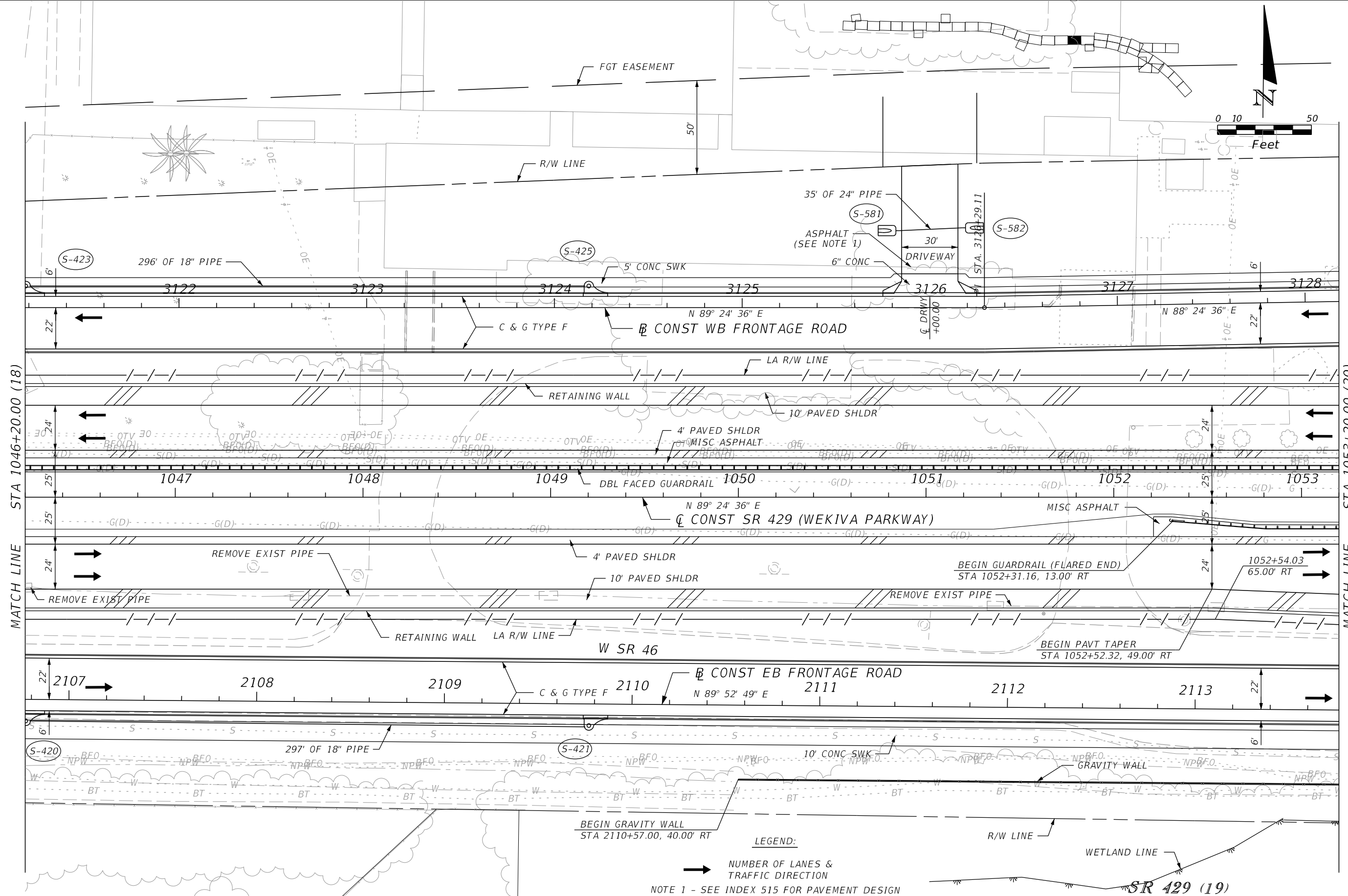
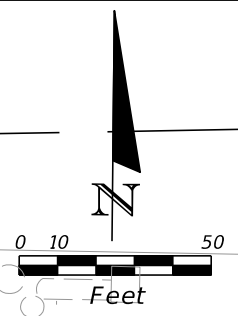
GARFIELD L. FOSTER
 P.E. LICENSE NO. 59893
 URS CORPORATION
 315 E. ROBINSON STREET, SUITE 245
 ORLANDO, FL 32801-1949
 PH (407) 422-0353 FAX (407) 423-2695
 CERTIFICATE OF AUTHORIZATION NO. 000002

STATE OF FLORIDA DEPARTMENT OF TRANSPORTATION		
ROAD NO.	COUNTY	FINANCIAL PROJECT ID
429	SEMINOLE	240200-2-52-01

ROADWAY PLAN SHEET

SHEET NO.
175

PRELIMINARY: NOT FOR CONSTRUCTION



MATCH LINE STA 1046+20.00 (18)

MATCH LINE STA 1053+20.00 (20)

LEGEND:
 → NUMBER OF LANES & TRAFFIC DIRECTION
 NOTE 1 - SEE INDEX 515 FOR PAVEMENT DESIGN

REVISIONS			
DATE	DESCRIPTION	DATE	DESCRIPTION

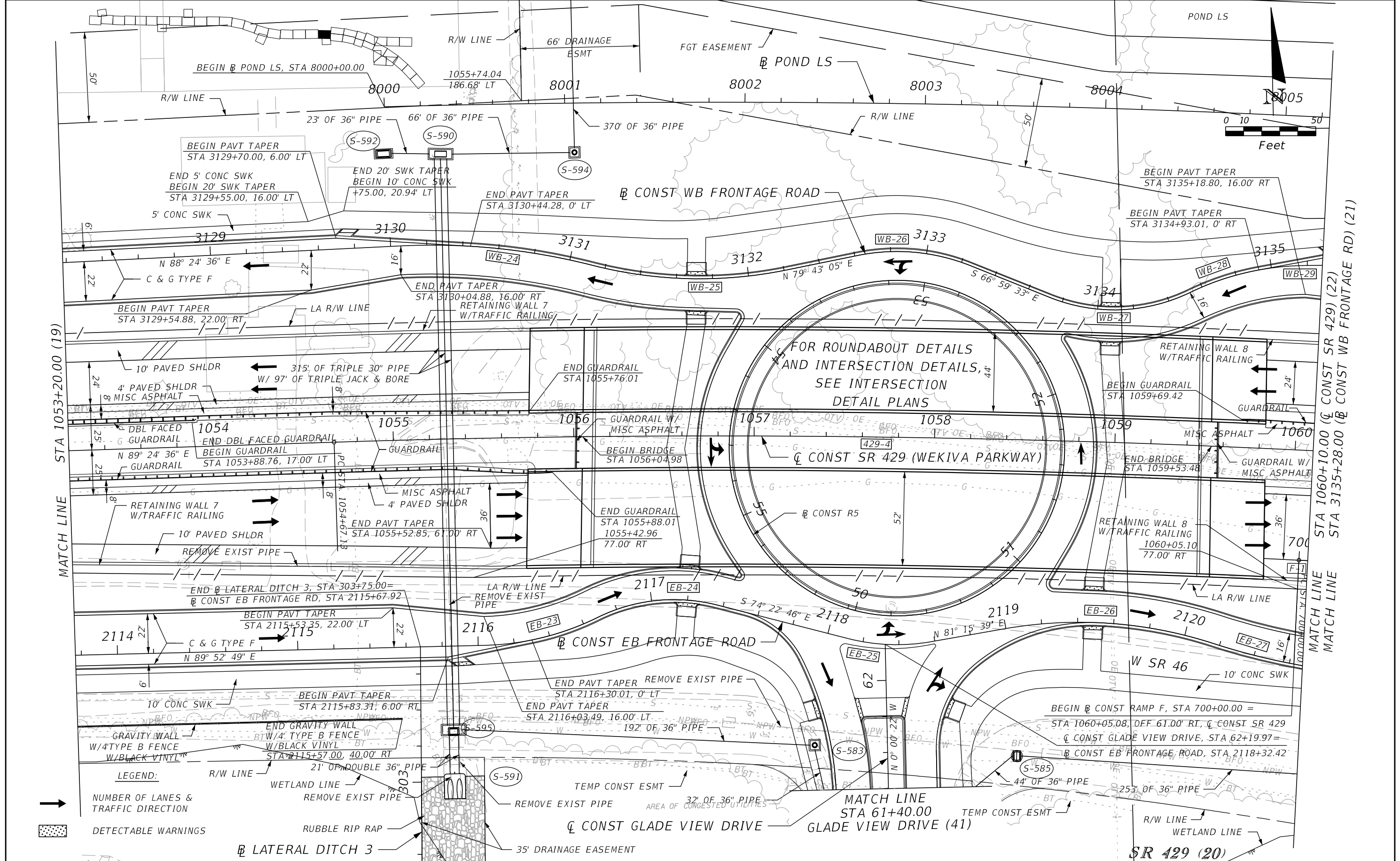
GARFIELD L. FOSTER
 P.E. LICENSE NO. 59893
 URS CORPORATION
 315 E. ROBINSON STREET, SUITE 245
 ORLANDO, FL 32801-1949
 PH (407) 422-0353 FAX (407) 423-2695
 CERTIFICATE OF AUTHORIZATION NO. 000002

STATE OF FLORIDA DEPARTMENT OF TRANSPORTATION		
ROAD NO.	COUNTY	FINANCIAL PROJECT ID
429	SEMINOLE	240200-2-52-01

ROADWAY PLAN SHEET

SHEET NO.
176

PRELIMINARY: NOT FOR CONSTRUCTION



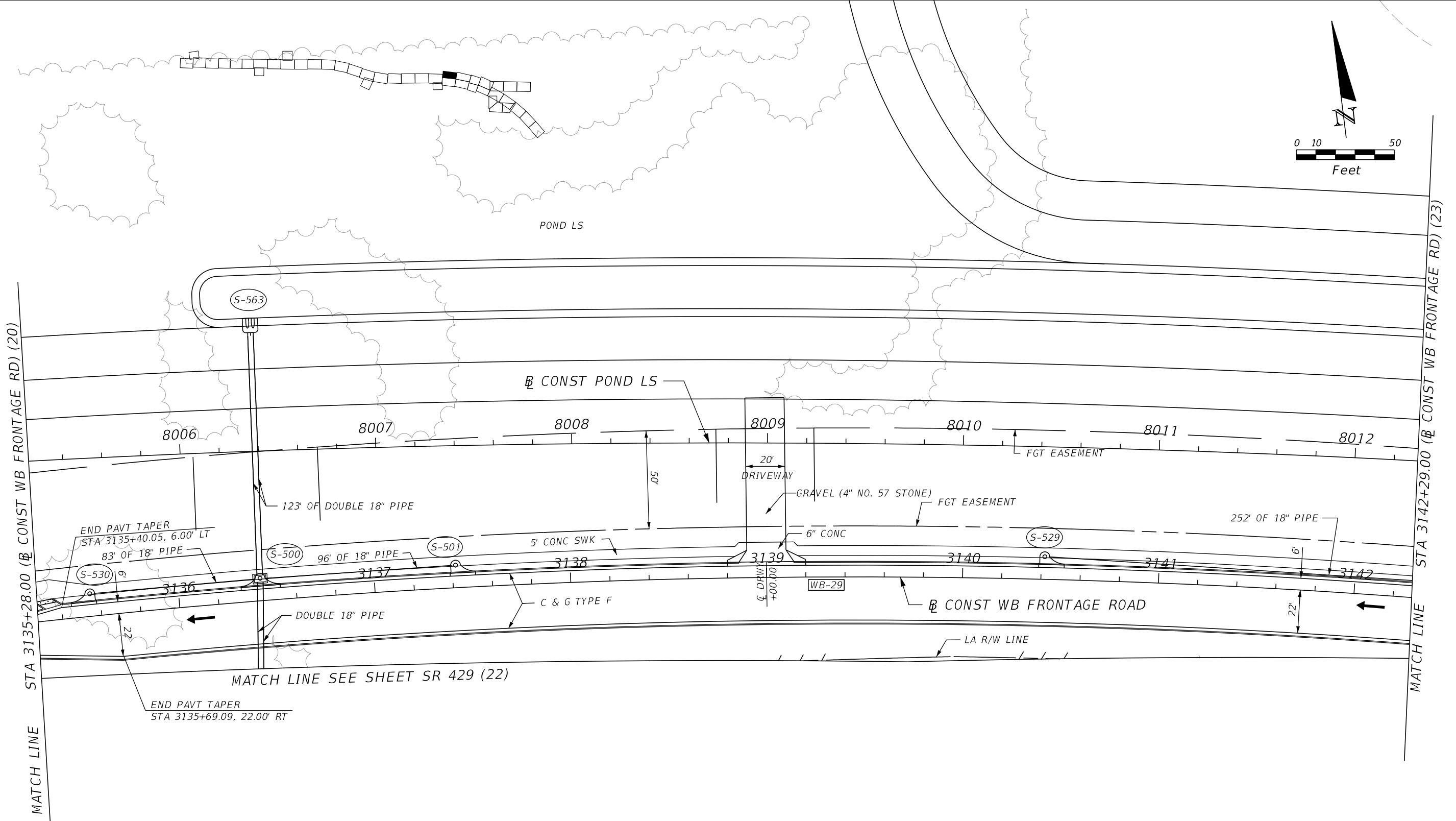
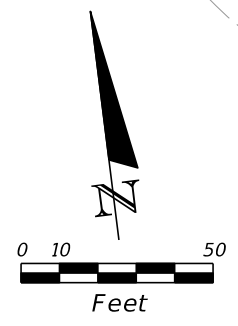
PRELIMINARY: NOT FOR CONSTRUCTION

REVISIONS			
DATE	DESCRIPTION	DATE	DESCRIPTION

GARFIELD L. FOSTER
 P.E. LICENSE NO. 59893
 URS CORPORATION
 315 E. ROBINSON STREET, SUITE 245
 ORLANDO, FL 32801-1949
 PH (407) 422-0353 FAX (407) 423-2695
 CERTIFICATE OF AUTHORIZATION NO. 000002

STATE OF FLORIDA DEPARTMENT OF TRANSPORTATION		
ROAD NO.	COUNTY	FINANCIAL PROJECT ID
429	SEMINOLE	240200-2-52-01

ROADWAY PLAN SHEET		SHEET NO. 177
---------------------------	--	-------------------------

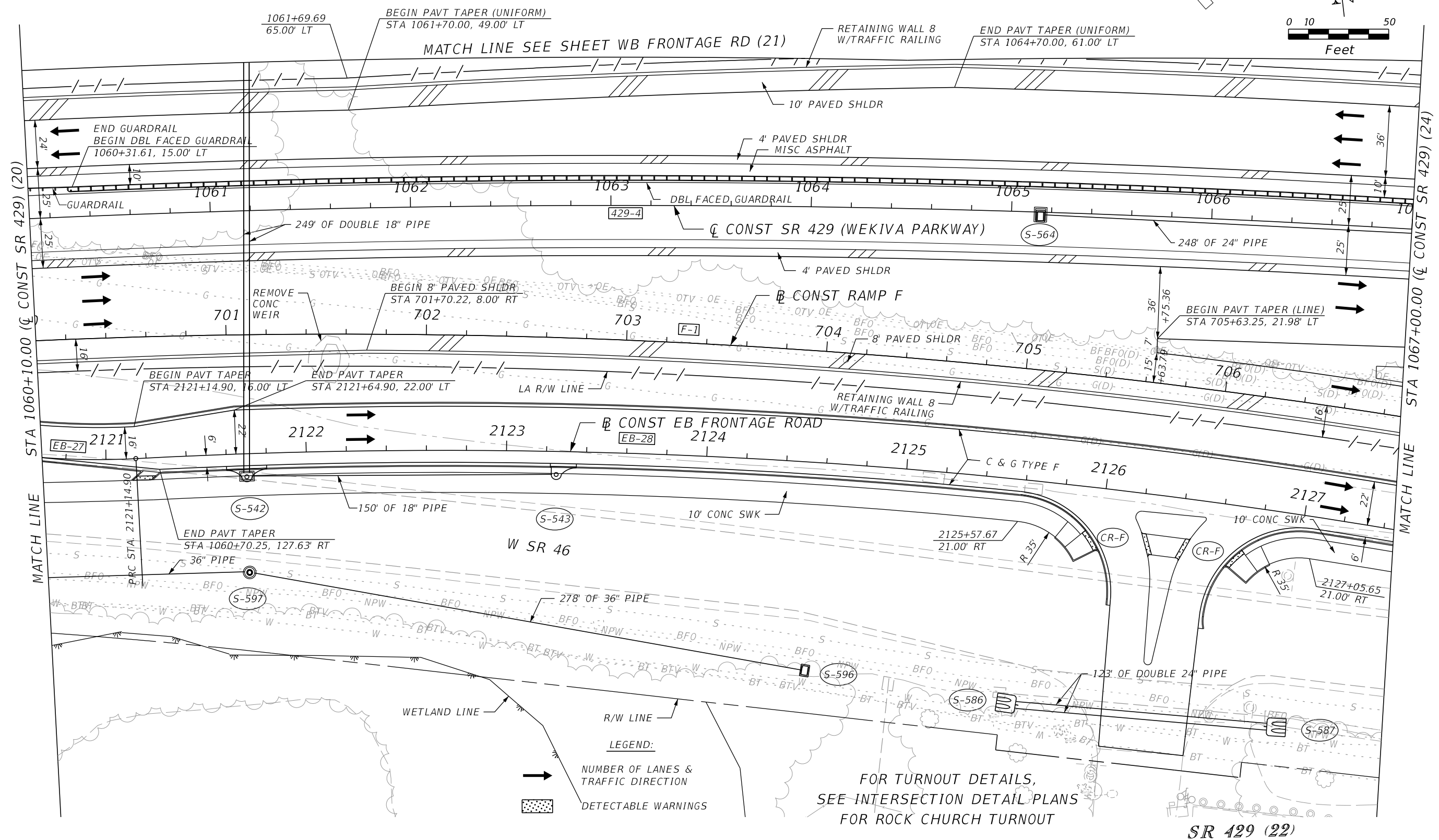
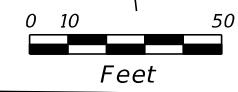


LEGEND:
 → NUMBER OF LANES & TRAFFIC DIRECTION

WB FRONTAGE ROAD (21)

<table border="1"> <thead> <tr> <th colspan="2">REVISIONS</th> <th colspan="2"></th> </tr> <tr> <th>DATE</th> <th>DESCRIPTION</th> <th>DATE</th> <th>DESCRIPTION</th> </tr> </thead> <tbody> <tr> <td> </td> <td> </td> <td> </td> <td> </td> </tr> </tbody> </table>				REVISIONS				DATE	DESCRIPTION	DATE	DESCRIPTION					GARFIELD L. FOSTER P.E. LICENSE NO. 59893 URS CORPORATION 315 E. ROBINSON STREET, SUITE 245 ORLANDO, FL 32801-1949 PH (407) 422-0353 FAX (407) 423-2695 CERTIFICATE OF AUTHORIZATION NO. 000002		STATE OF FLORIDA DEPARTMENT OF TRANSPORTATION		SHEET NO. 178
REVISIONS																				
DATE	DESCRIPTION	DATE	DESCRIPTION																	
		ROAD NO. 429	COUNTY SEMINOLE	FINANCIAL PROJECT ID 240200-2-52-01	ROADWAY PLAN SHEET															

PRELIMINARY: NOT FOR CONSTRUCTION



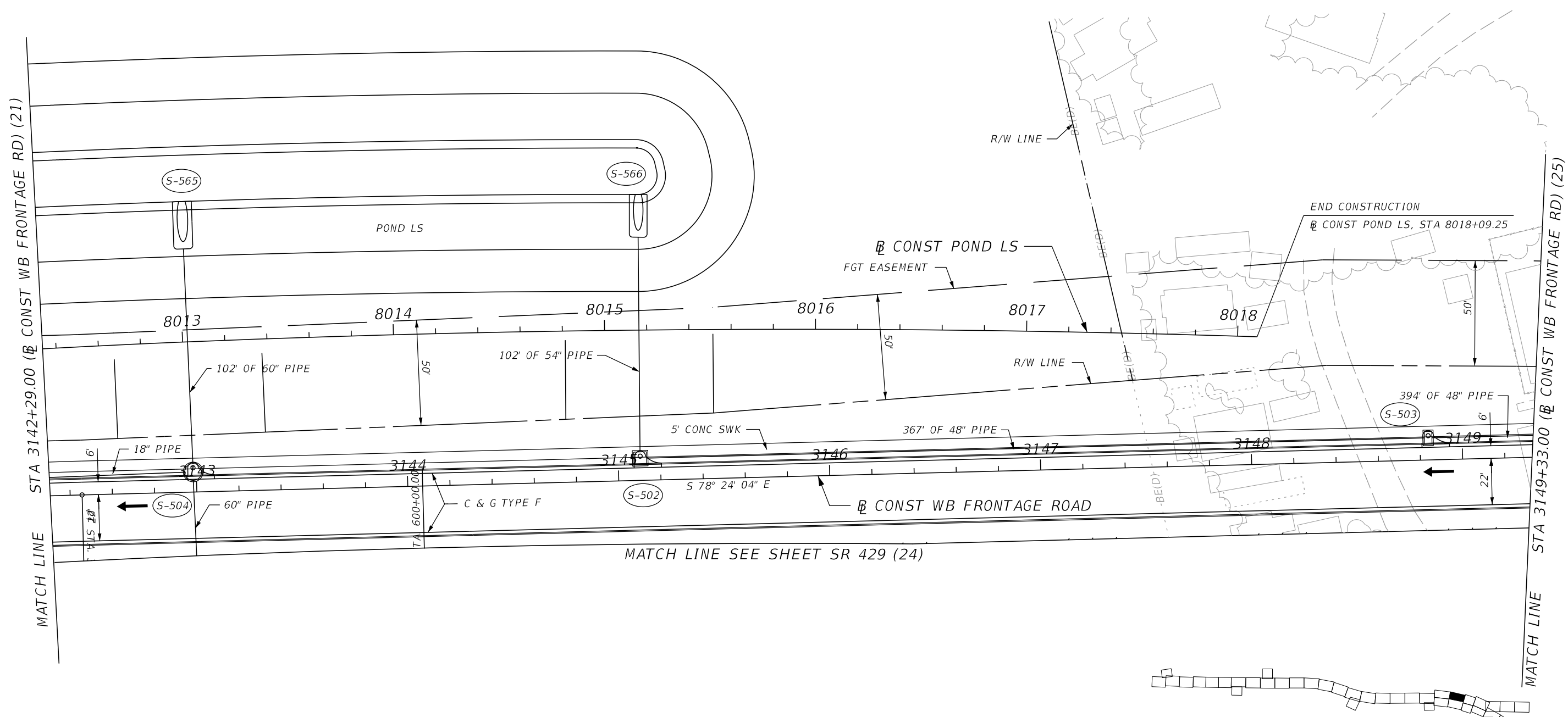
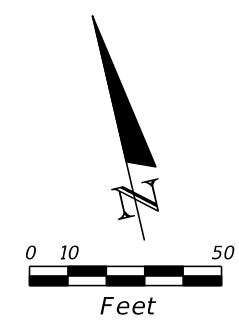
LEGEND:
 → NUMBER OF LANES & TRAFFIC DIRECTION
 [Stippled Box] DETECTABLE WARNINGS

FOR TURNOUT DETAILS,
 SEE INTERSECTION DETAIL PLANS
 FOR ROCK CHURCH TURNOUT

SR 429 (22)

REVISIONS				GARFIELD L. FOSTER P.E. LICENSE NO. 59893 URS CORPORATION 315 E. ROBINSON STREET, SUITE 245 ORLANDO, FL 32801-1949 PH (407) 422-0353 FAX (407) 423-2695 CERTIFICATE OF AUTHORIZATION NO. 000002	STATE OF FLORIDA DEPARTMENT OF TRANSPORTATION			ROADWAY PLAN SHEET	SHEET NO. 179
DATE	DESCRIPTION	DATE	DESCRIPTION		ROAD NO.	COUNTY	FINANCIAL PROJECT ID		
					429	SEMINOLE	240200-2-52-01		

PRELIMINARY: NOT FOR CONSTRUCTION



MATCH LINE SEE SHEET SR 429 (24)

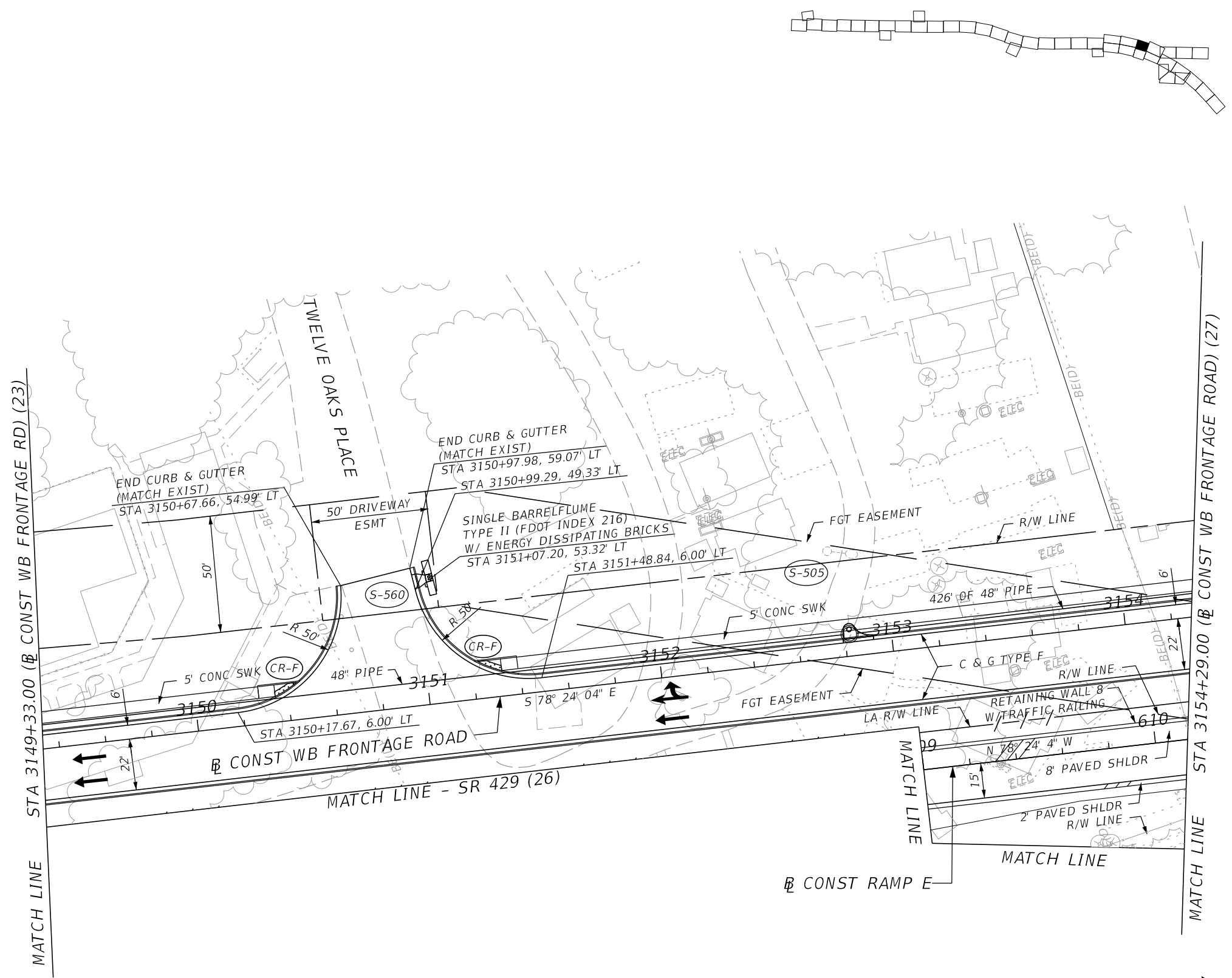
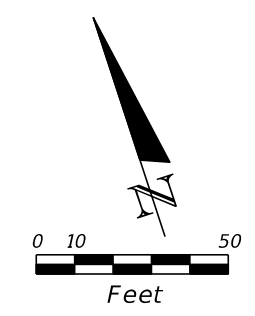
LEGEND:
 NUMBER OF LANES & TRAFFIC DIRECTION

WB FRONTAGE ROAD (23)

REVISIONS				GARFIELD L. FOSTER P.E. LICENSE NO. 59893 URS CORPORATION 315 E. ROBINSON STREET, SUITE 245 ORLANDO, FL 32801-1949 PH (407) 422-0353 FAX (407) 423-2695 CERTIFICATE OF AUTHORIZATION NO. 000002	STATE OF FLORIDA DEPARTMENT OF TRANSPORTATION			SHEET NO. 180
DATE	DESCRIPTION	DATE	DESCRIPTION		ROAD NO.	COUNTY	FINANCIAL PROJECT ID	
					429	SEMINOLE	240200-2-52-01	

ROADWAY PLAN SHEET

PRELIMINARY: NOT FOR CONSTRUCTION

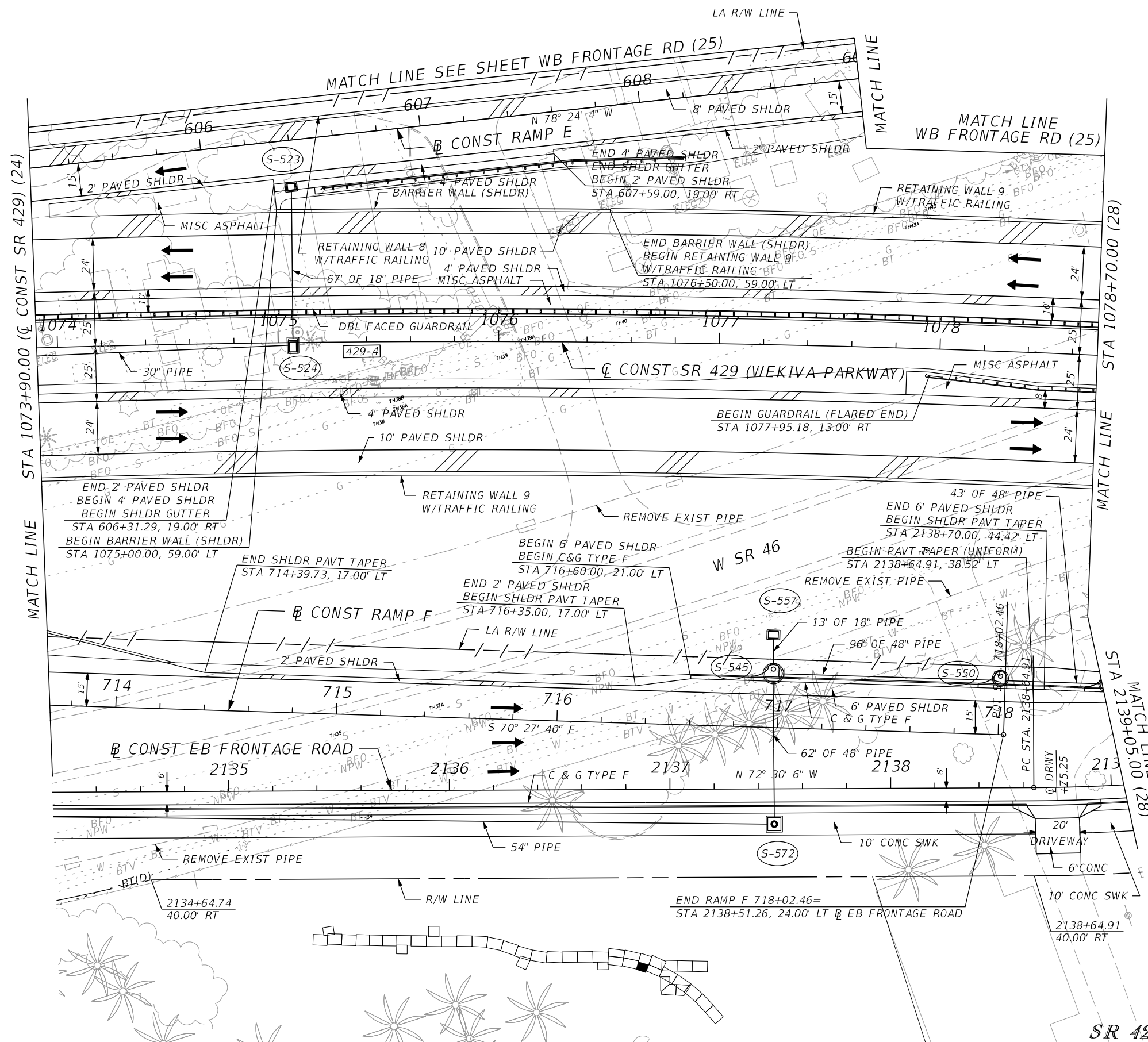
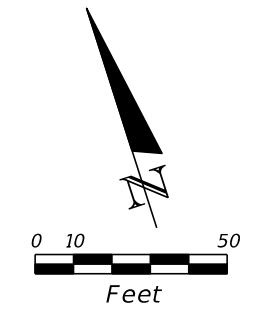


LEGEND:
 NUMBER OF LANES & TRAFFIC DIRECTION

WB FRONTAGE ROAD (25)

REVISIONS				GARFIELD L. FOSTER P.E. LICENSE NO. 59893 URS CORPORATION 315 E. ROBINSON STREET, SUITE 245 ORLANDO, FL 32801-1949 PH (407) 422-0353 FAX (407) 423-2695 CERTIFICATE OF AUTHORIZATION NO. 000002	STATE OF FLORIDA DEPARTMENT OF TRANSPORTATION			SHEET NO. 182
DATE	DESCRIPTION	DATE	DESCRIPTION		ROAD NO.	COUNTY	FINANCIAL PROJECT ID	
				429	SEMINOLE	240200-2-52-01		

PRELIMINARY: NOT FOR CONSTRUCTION

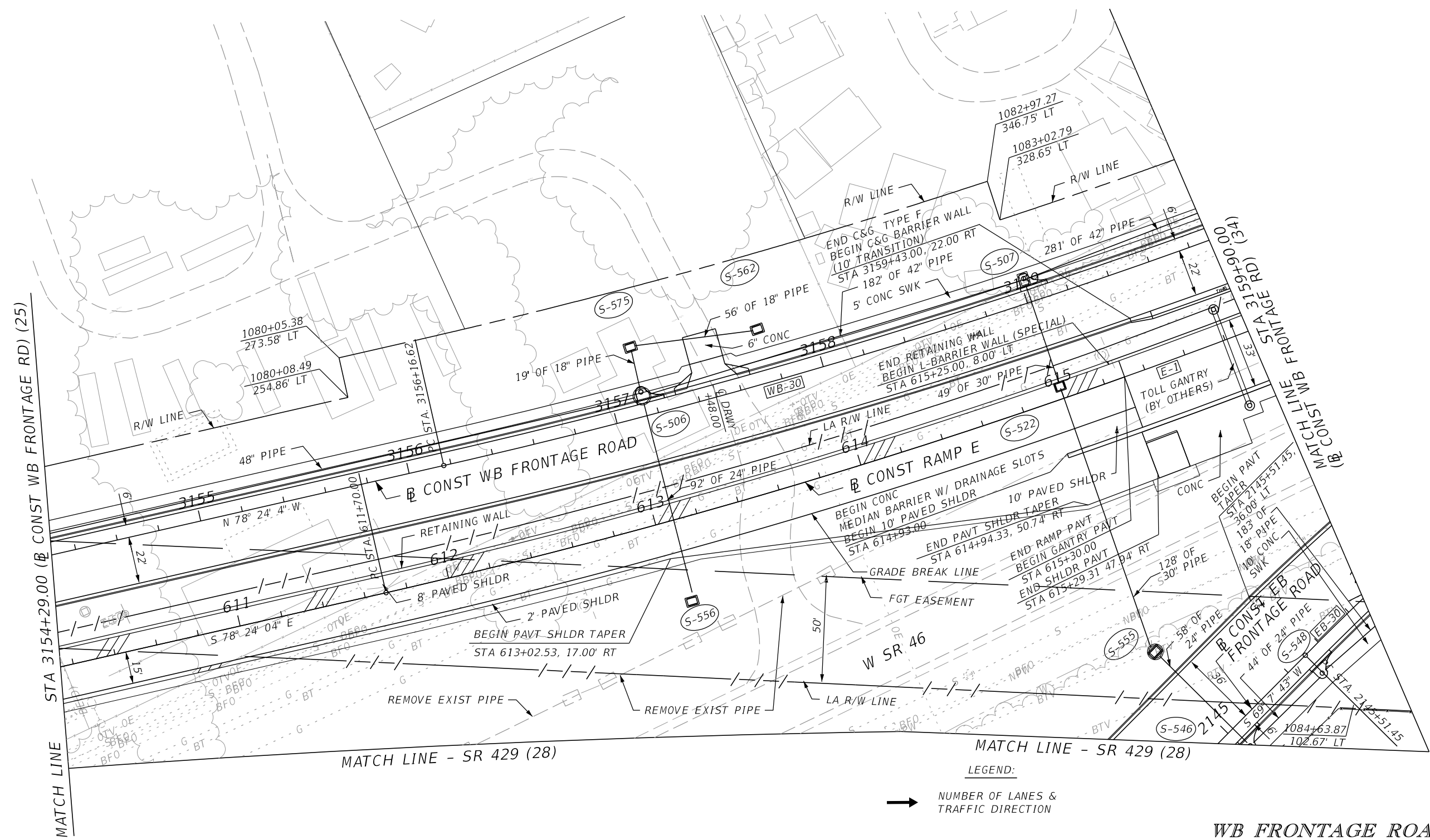
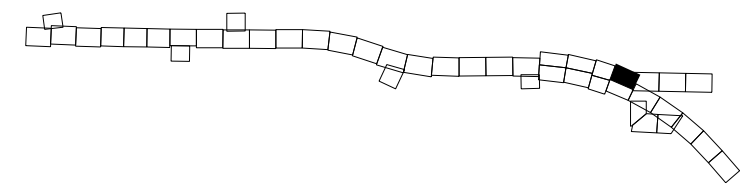
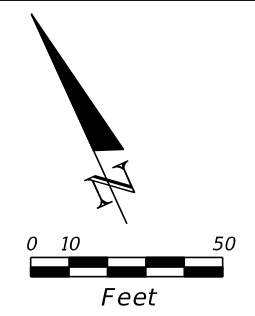


LEGEND:
 → NUMBER OF LANES & TRAFFIC DIRECTION

REVISIONS				GARFIELD L. FOSTER P.E. LICENSE NO. 59893 URS CORPORATION 315 E. ROBINSON STREET, SUITE 245 ORLANDO, FL 32801-1949 PH (407) 422-0353 FAX (407) 423-2695 CERTIFICATE OF AUTHORIZATION NO. 000002	STATE OF FLORIDA DEPARTMENT OF TRANSPORTATION			SHEET NO. 183
DATE	DESCRIPTION	DATE	DESCRIPTION		ROAD NO.	COUNTY	FINANCIAL PROJECT ID	
				429	SEMINOLE	240200-2-52-01	ROADWAY PLAN SHEET	

PRELIMINARY: NOT FOR CONSTRUCTION

NOTES:
 1. SEE L-BARRIER WALL (SPECIAL) DETAIL SHEET FOR DETAILS OF THIS BARRIER WALL.
 2. SEE TOLL FACILITIES GANTRY AND SITE PLANS FOR CONSTRUCTION DETAILS AT RAMP E TOLL GANTRY.



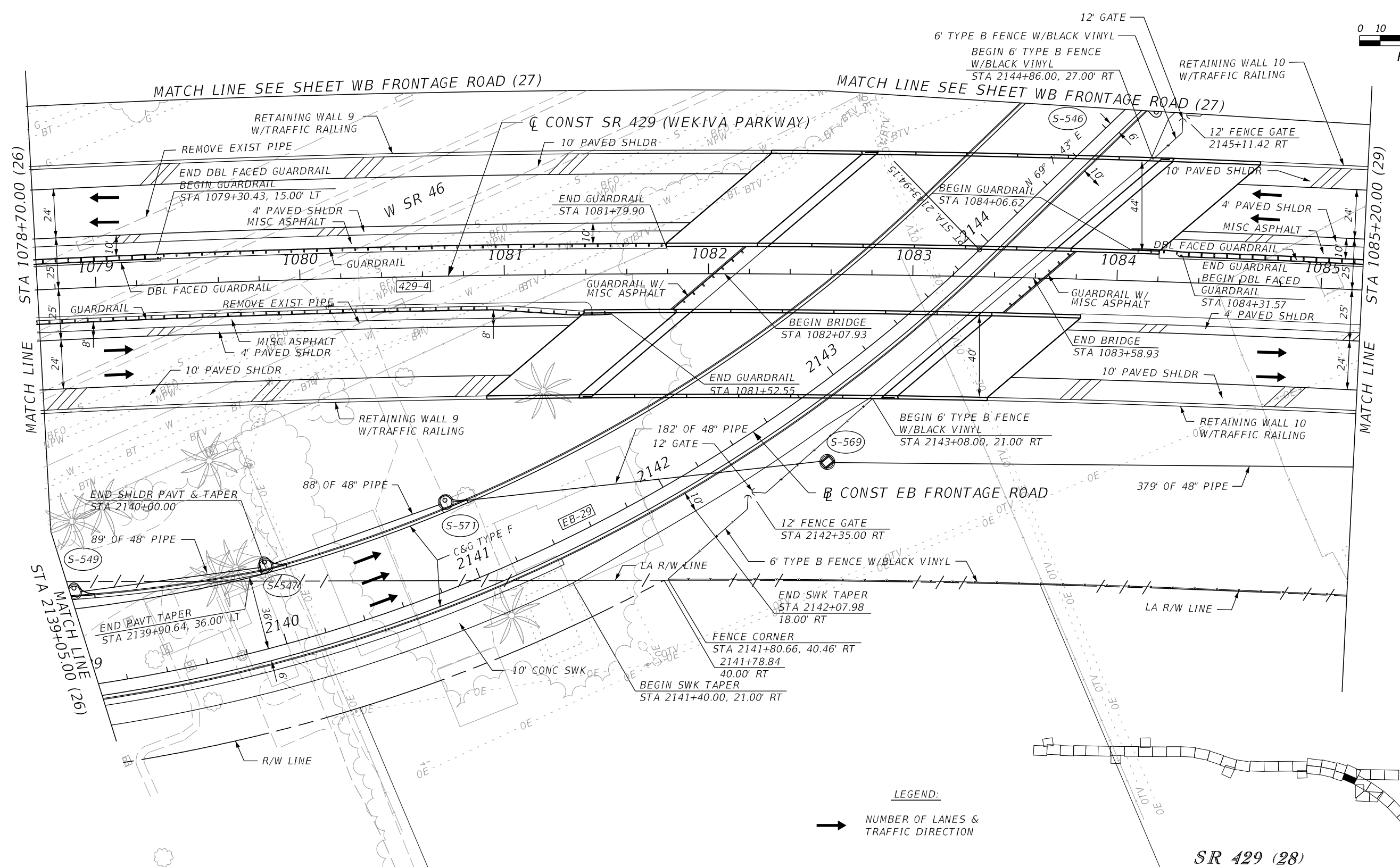
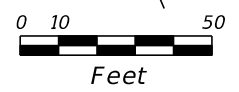
LEGEND:
 → NUMBER OF LANES & TRAFFIC DIRECTION

WB FRONTAGE ROAD (27)

REVISIONS				GARFIELD L. FOSTER P.E. LICENSE NO. 59893 URS CORPORATION 315 E. ROBINSON STREET, SUITE 245 ORLANDO, FL 32801-1949 PH (407) 422-0353 FAX (407) 423-2695 CERTIFICATE OF AUTHORIZATION NO. 000002	STATE OF FLORIDA DEPARTMENT OF TRANSPORTATION			SHEET NO. 184
DATE	DESCRIPTION	DATE	DESCRIPTION		ROAD NO.	COUNTY	FINANCIAL PROJECT ID	
					429	SEMINOLE	240200-2-52-01	

ROADWAY PLAN SHEET

PRELIMINARY: NOT FOR CONSTRUCTION



LEGEND:
 → NUMBER OF LANES & TRAFFIC DIRECTION

SR 429 (28)

REVISIONS			
DATE	DESCRIPTION	DATE	DESCRIPTION

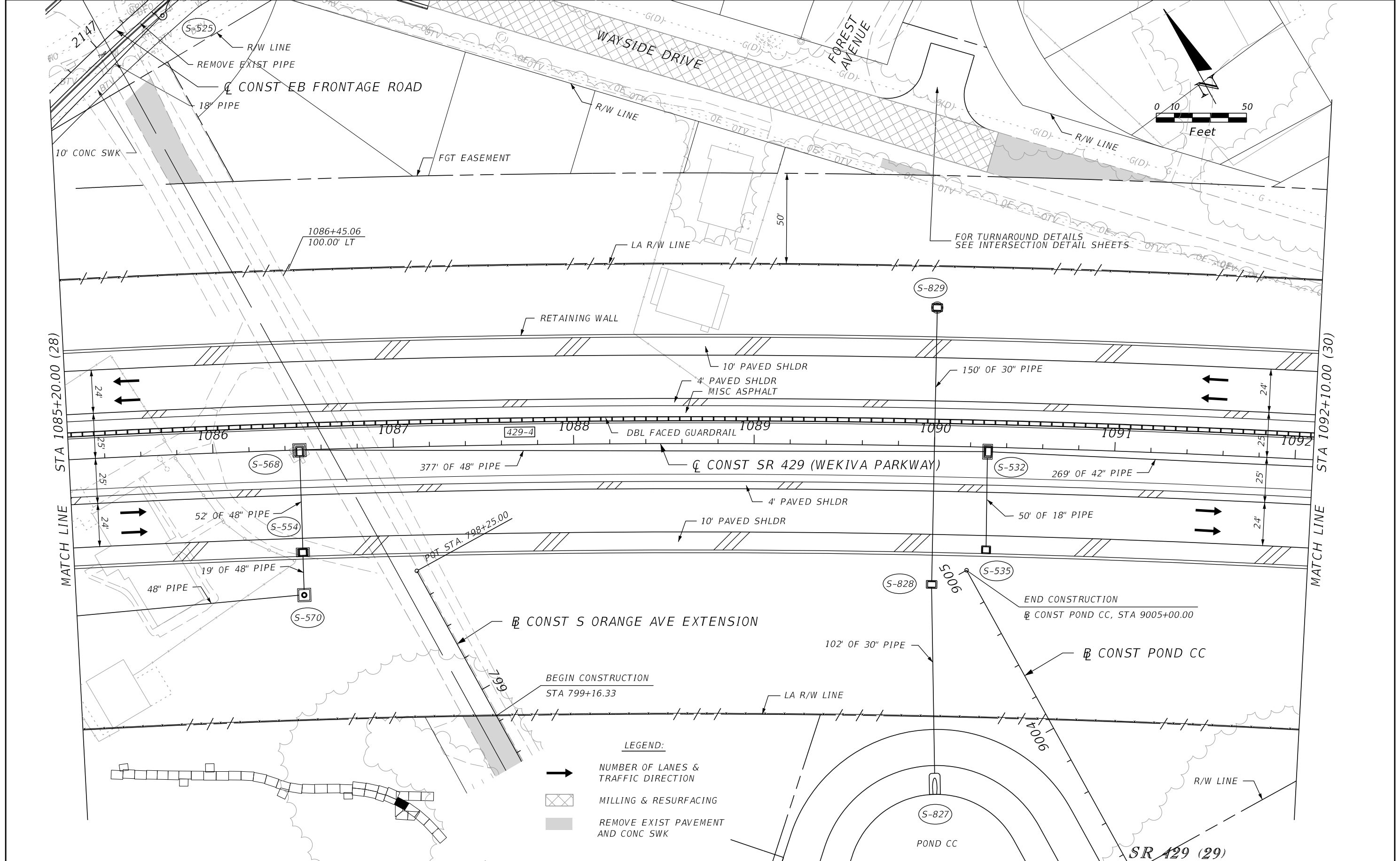
GARFIELD L. FOSTER
 P.E. LICENSE NO. 59893
 URS CORPORATION
 315 E. ROBINSON STREET, SUITE 245
 ORLANDO, FL 32801-1949
 PH (407) 422-0353 FAX (407) 423-2695
 CERTIFICATE OF AUTHORIZATION NO. 000002

STATE OF FLORIDA DEPARTMENT OF TRANSPORTATION		
ROAD NO.	COUNTY	FINANCIAL PROJECT ID
429	SEMINOLE	240200-2-52-01

ROADWAY PLAN SHEET

SHEET NO.
185

PRELIMINARY: NOT FOR CONSTRUCTION



REVISIONS			
DATE	DESCRIPTION	DATE	DESCRIPTION

GARFIELD L. FOSTER
P.E. LICENSE NO. 59893
URS CORPORATION
315 E. ROBINSON STREET, SUITE 245
ORLANDO, FL 32801-1949
PH (407) 422-0353 FAX (407) 423-2695
CERTIFICATE OF AUTHORIZATION NO. 000002

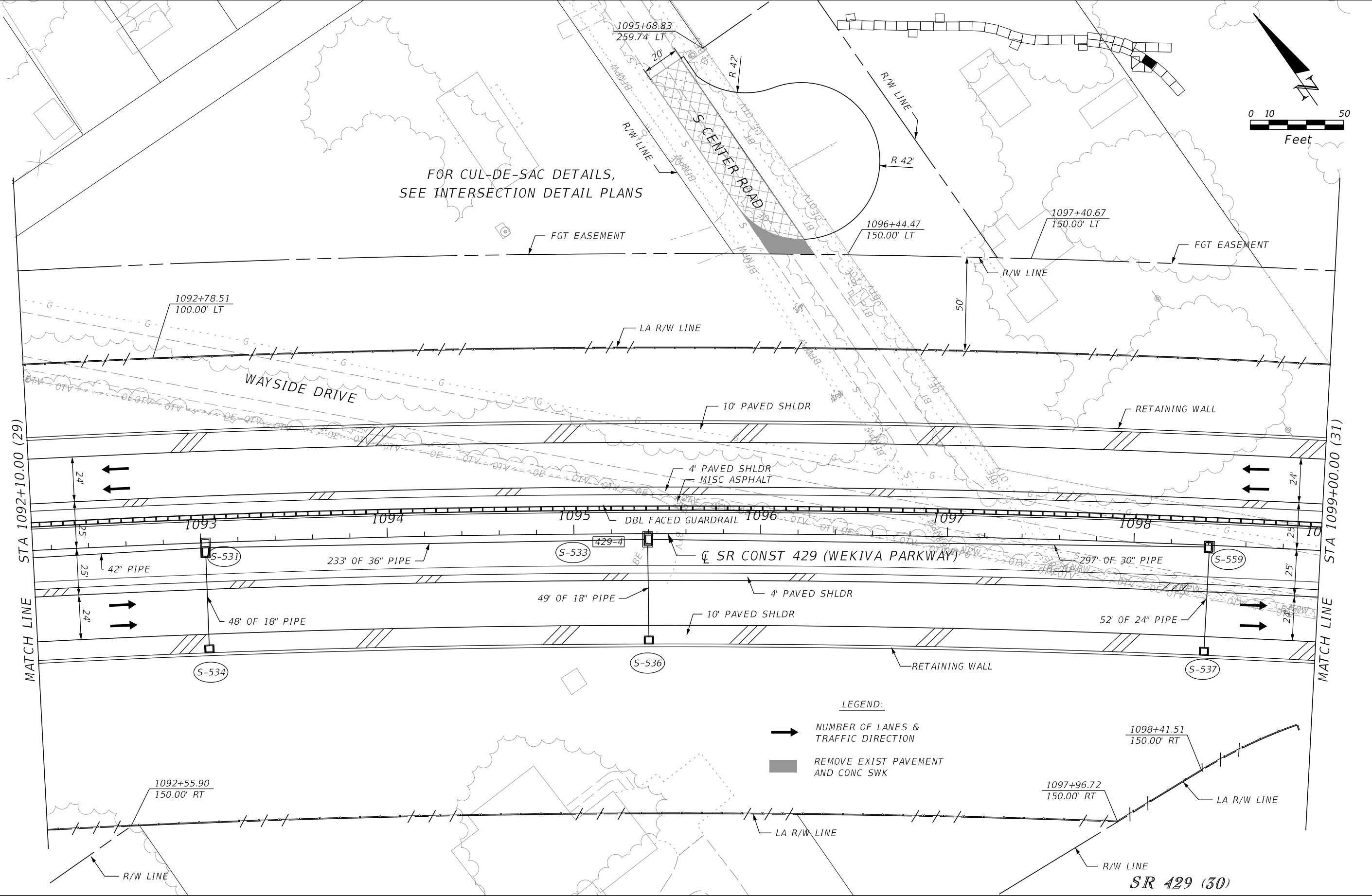
STATE OF FLORIDA DEPARTMENT OF TRANSPORTATION		
ROAD NO.	COUNTY	FINANCIAL PROJECT ID
429	SEMINOLE	240200-2-52-01

ROADWAY PLAN SHEET		SHEET NO. 186
---------------------------	--	-------------------------

PRELIMINARY: NOT FOR CONSTRUCTION



FOR CUL-DE-SAC DETAILS,
SEE INTERSECTION DETAIL PLANS



LEGEND:

- NUMBER OF LANES & TRAFFIC DIRECTION
- REMOVE EXIST PAVEMENT AND CONC SWK

MATCH LINE STA 1092+10.00 (29)

MATCH LINE STA 1099+00.00 (31)

REVISIONS			
DATE	DESCRIPTION	DATE	DESCRIPTION

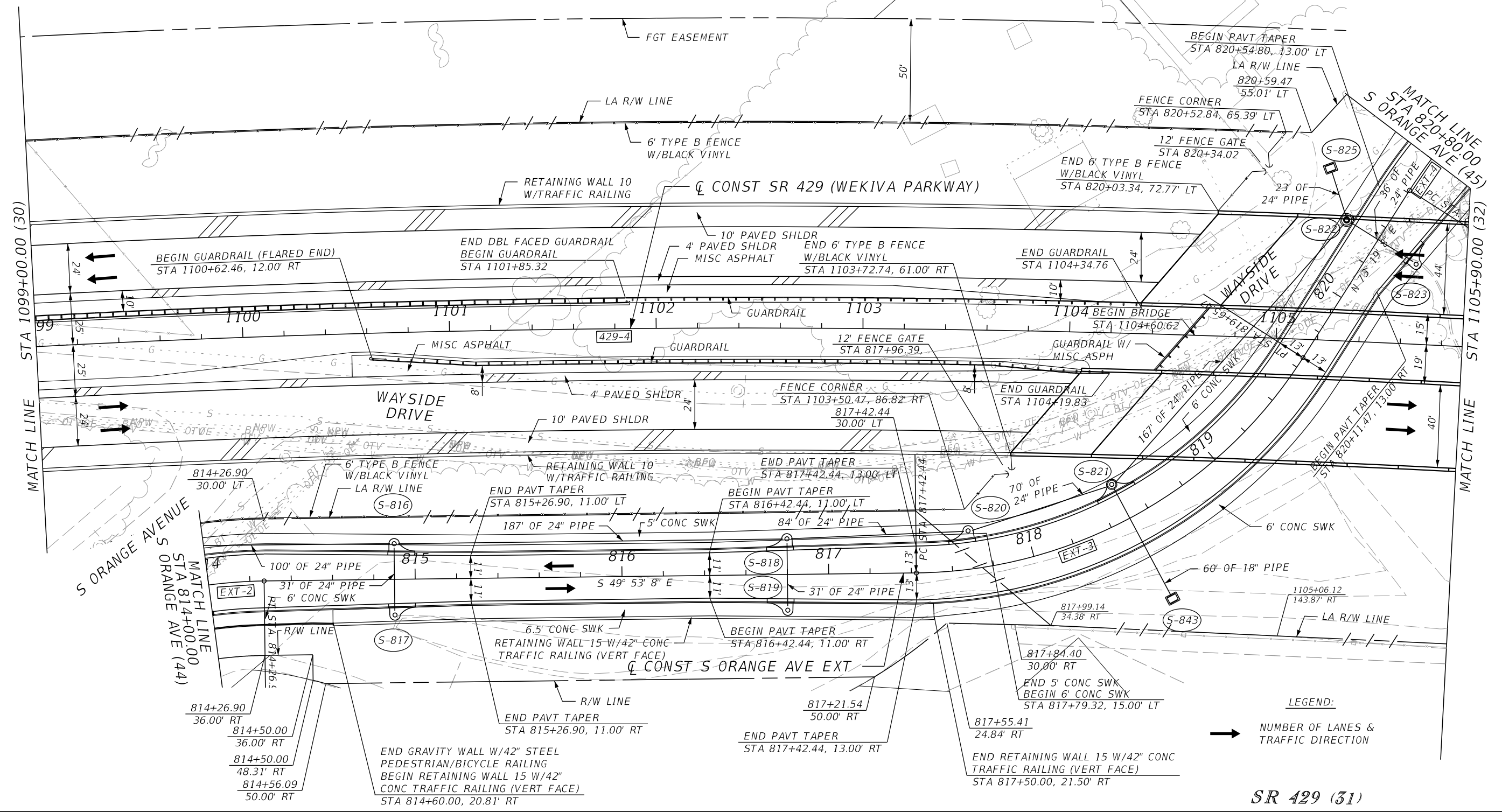
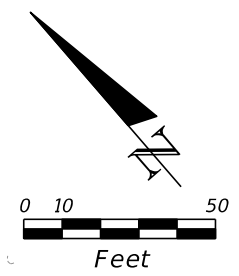
GARFIELD L. FOSTER
P.E. LICENSE NO. 59893
URS CORPORATION
315 E. ROBINSON STREET, SUITE 245
ORLANDO, FL 32801-1949
PH (407) 422-0353 FAX (407) 423-2695
CERTIFICATE OF AUTHORIZATION NO. 000002

STATE OF FLORIDA DEPARTMENT OF TRANSPORTATION		
ROAD NO.	COUNTY	FINANCIAL PROJECT ID
429	SEMINOLE	240200-2-52-01

ROADWAY PLAN SHEET

SHEET NO.
187

PRELIMINARY: NOT FOR CONSTRUCTION



SR 429 (31)

REVISIONS		REVISIONS	
DATE	DESCRIPTION	DATE	DESCRIPTION

GARFIELD L. FOSTER
 P.E. LICENSE NO. 59893
 URS CORPORATION
 315 E. ROBINSON STREET, SUITE 245
 ORLANDO, FL 32801-1949
 PH (407) 422-0353 FAX (407) 423-2695
 CERTIFICATE OF AUTHORIZATION NO. 000002

STATE OF FLORIDA DEPARTMENT OF TRANSPORTATION		
ROAD NO.	COUNTY	FINANCIAL PROJECT ID
429	SEMINOLE	240200-2-52-01

ROADWAY PLAN SHEET

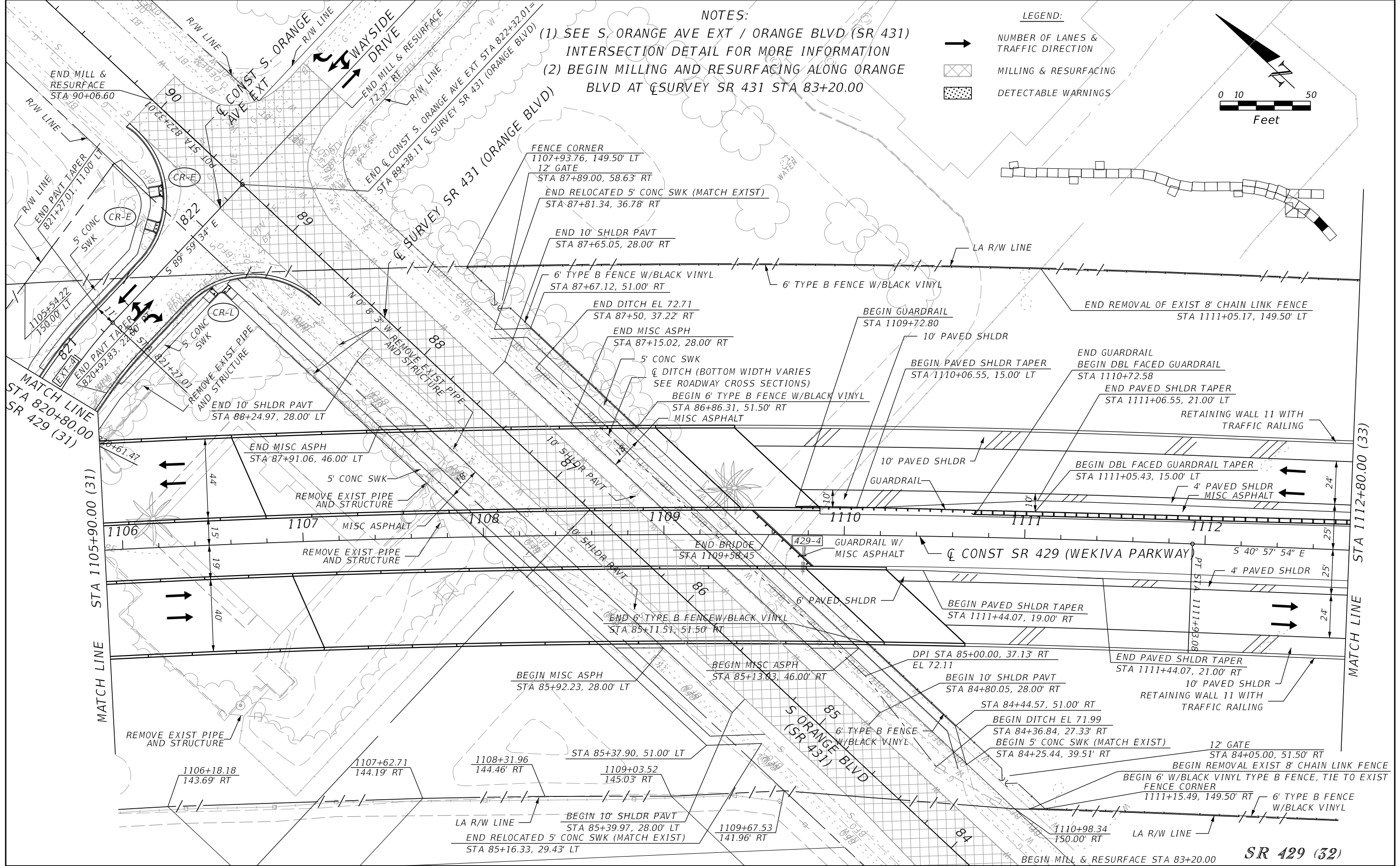
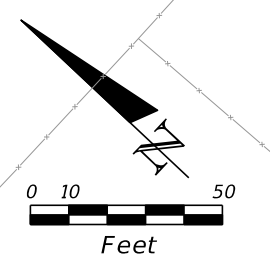
SHEET NO. 188

PRELIMINARY: NOT FOR CONSTRUCTION

NOTES:
 (1) SEE S. ORANGE AVE EXT / ORANGE BLVD (SR 431) INTERSECTION DETAIL FOR MORE INFORMATION
 (2) BEGIN MILLING AND RESURFACING ALONG ORANGE BLVD AT SURVEY SR 431 STA 83+20.00

LEGEND:

- NUMBER OF LANES & TRAFFIC DIRECTION
- [Cross-hatched box] MILLING & RESURFACING
- [Dotted box] DETECTABLE WARNINGS



REVISIONS	
DATE	DESCRIPTION

GARFIELD L. FOSTER
 P.E. LICENSE NO. 59893
 URS CORPORATION
 315 E. ROBINSON STREET, SUITE 245
 ORLANDO, FL 32801-1949
 PH (407) 422-0353 FAX (407) 423-2695
 CERTIFICATE OF AUTHORIZATION NO. 000002

STATE OF FLORIDA DEPARTMENT OF TRANSPORTATION		
ROAD NO.	COUNTY	FINANCIAL PROJECT ID
429	SEMINOLE	240200-2-52-01

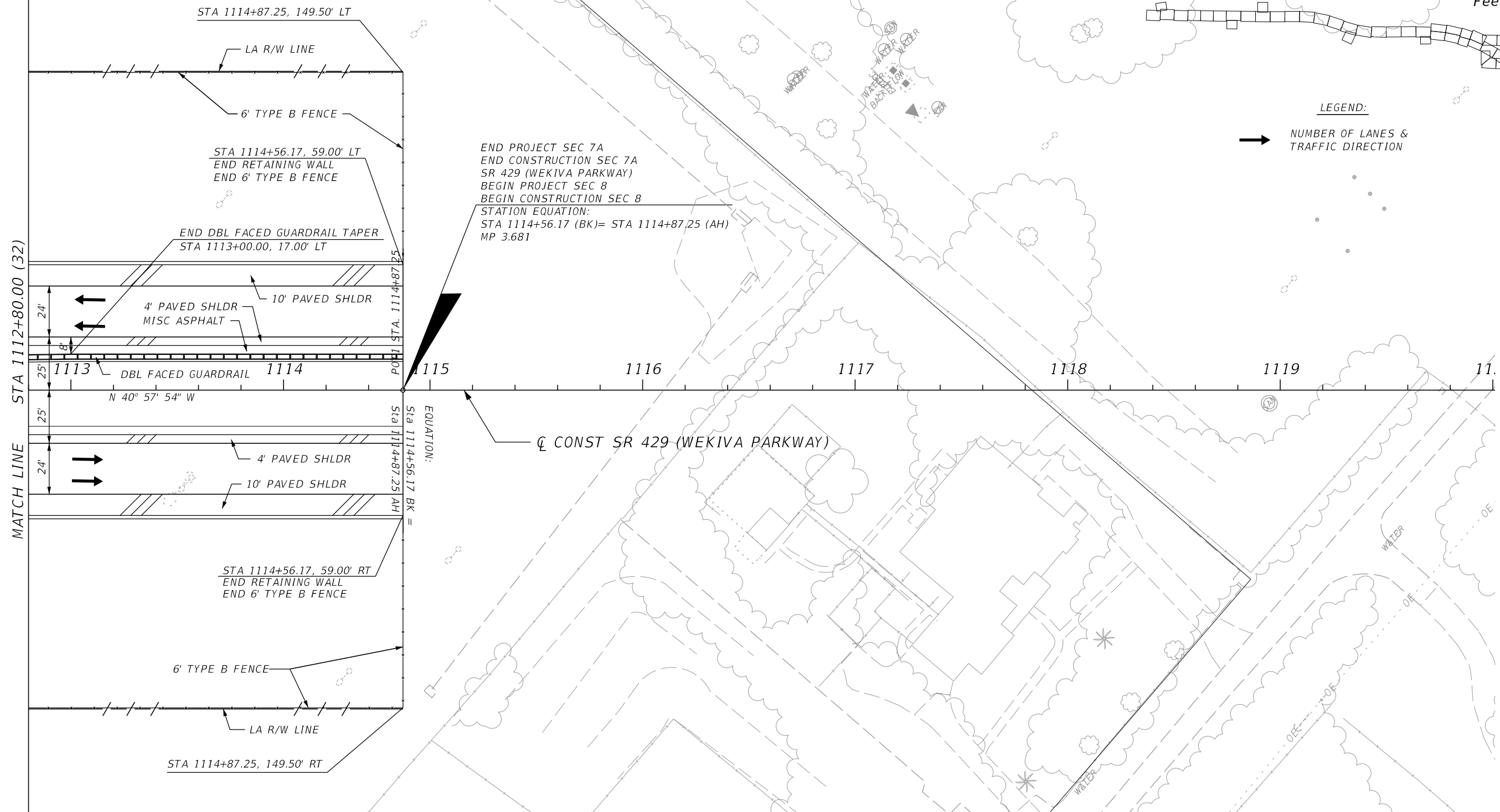
ROADWAY PLAN SHEET

SHEET NO.
189

PRELIMINARY: NOT FOR CONSTRUCTION



LEGEND:
 → NUMBER OF LANES & TRAFFIC DIRECTION



END PROJECT SEC 7A
 END CONSTRUCTION SEC 7A
 SR 429 (WEKIVA PARKWAY)
 BEGIN PROJECT SEC 8
 BEGIN CONSTRUCTION SEC 8
 STATION EQUATION:
 STA 1114+56.17 (BK) = STA 1114+87.25 (AH)
 MP 3.681

EQUATION:
 Sta 1114+56.17 BK =
 Sta 1114+87.25 AH

SR 429 (33)

REVISIONS			
DATE	DESCRIPTION	DATE	DESCRIPTION

GARFIELD L. FOSTER
 P.E. LICENSE NO. 59893
 URS CORPORATION
 315 E. ROBINSON STREET, SUITE 245
 ORLANDO, FL 32801-1949
 PH (407) 422-0353 FAX (407) 423-2695
 CERTIFICATE OF AUTHORIZATION NO. 000002

STATE OF FLORIDA DEPARTMENT OF TRANSPORTATION		
ROAD NO.	COUNTY	FINANCIAL PROJECT ID
429	SEMINOLE	240200-2-52-01

ROADWAY PLAN SHEET

SHEET NO.
190

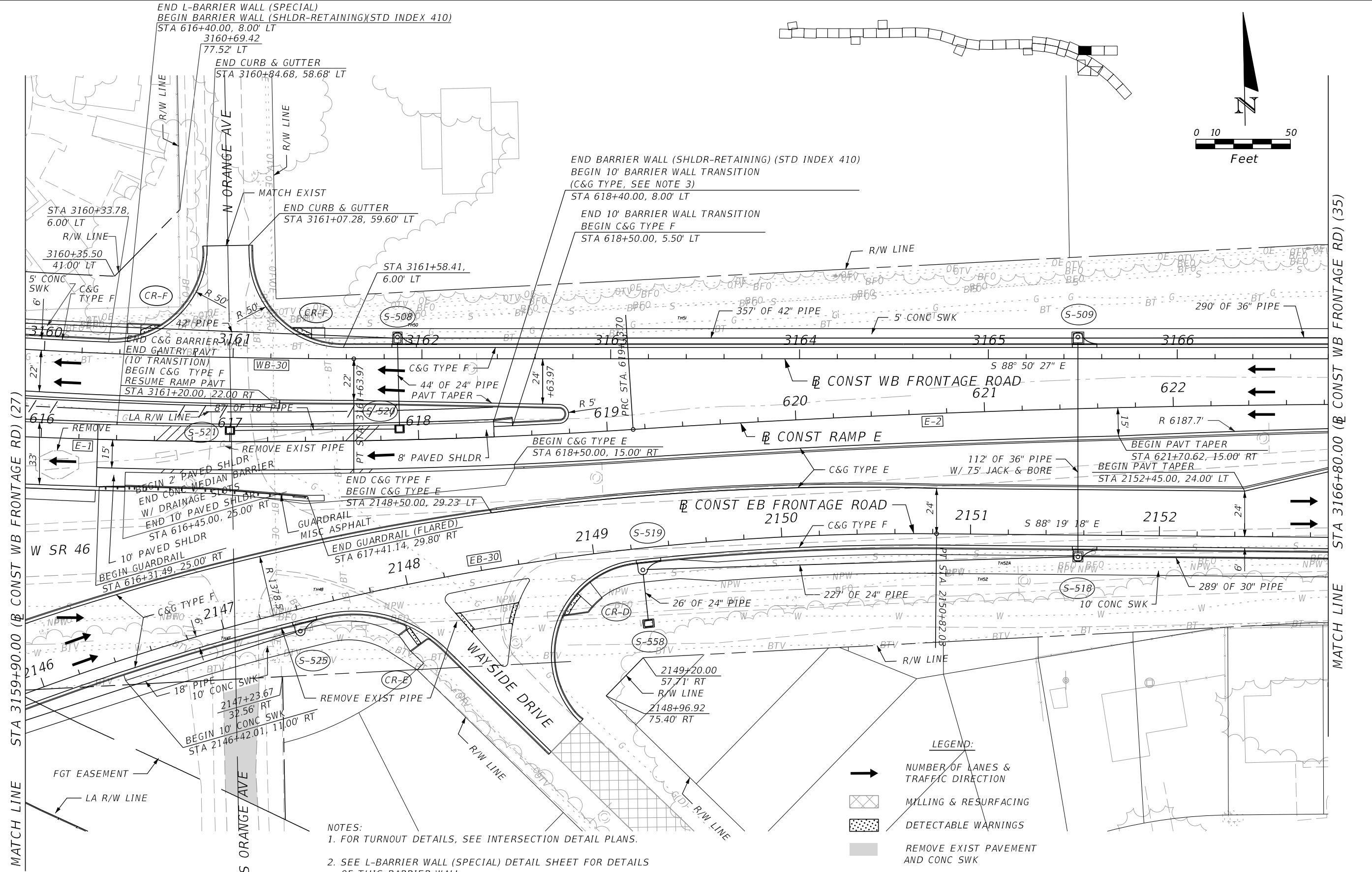
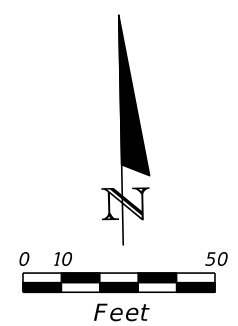
PRELIMINARY: NOT FOR CONSTRUCTION

END L-BARRIER WALL (SPECIAL)
 BEGIN BARRIER WALL (SHLDR-RETAINING) (STD INDEX 410)
 STA 616+40.00, 8.00' LT
 3160+69.42
 77.52' LT

END CURB & GUTTER
 STA 3160+84.68, 58.68' LT

END BARRIER WALL (SHLDR-RETAINING) (STD INDEX 410)
 BEGIN 10' BARRIER WALL TRANSITION
 (C&G TYPE, SEE NOTE 3)
 STA 618+40.00, 8.00' LT

END 10' BARRIER WALL TRANSITION
 BEGIN C&G TYPE F
 STA 618+50.00, 5.50' LT



MATCH LINE STA 3159+90.00 (B CONST WB FRONTAGE RD) (27)

MATCH LINE STA 3166+80.00 (B CONST WB FRONTAGE RD) (35)

- NOTES:
- FOR TURNOUT DETAILS, SEE INTERSECTION DETAIL PLANS.
 - SEE L-BARRIER WALL (SPECIAL) DETAIL SHEET FOR DETAILS OF THIS BARRIER WALL.
 - SEE STANDARD INDEX 410, SHEET 13 OF 25.

LEGEND:

- NUMBER OF LANES & TRAFFIC DIRECTION
- MILLING & RESURFACING
- DETECTABLE WARNINGS
- REMOVE EXIST PAVEMENT AND CONC SWK

EB & WB FRONTAGE ROADS (34)

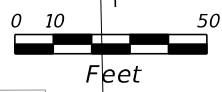
REVISIONS				GARFIELD L. FOSTER P.E. LICENSE NO. 59893 URS CORPORATION 315 E. ROBINSON STREET, SUITE 245 ORLANDO, FL 32801-1949 PH (407) 422-0353 FAX (407) 423-2695 CERTIFICATE OF AUTHORIZATION NO. 000002	STATE OF FLORIDA DEPARTMENT OF TRANSPORTATION			SHEET NO. 191
DATE	DESCRIPTION	DATE	DESCRIPTION		ROAD NO.	COUNTY	FINANCIAL PROJECT ID	
					429	SEMINOLE	240200-2-52-01	

ROADWAY PLAN SHEET

PRELIMINARY: NOT FOR CONSTRUCTION

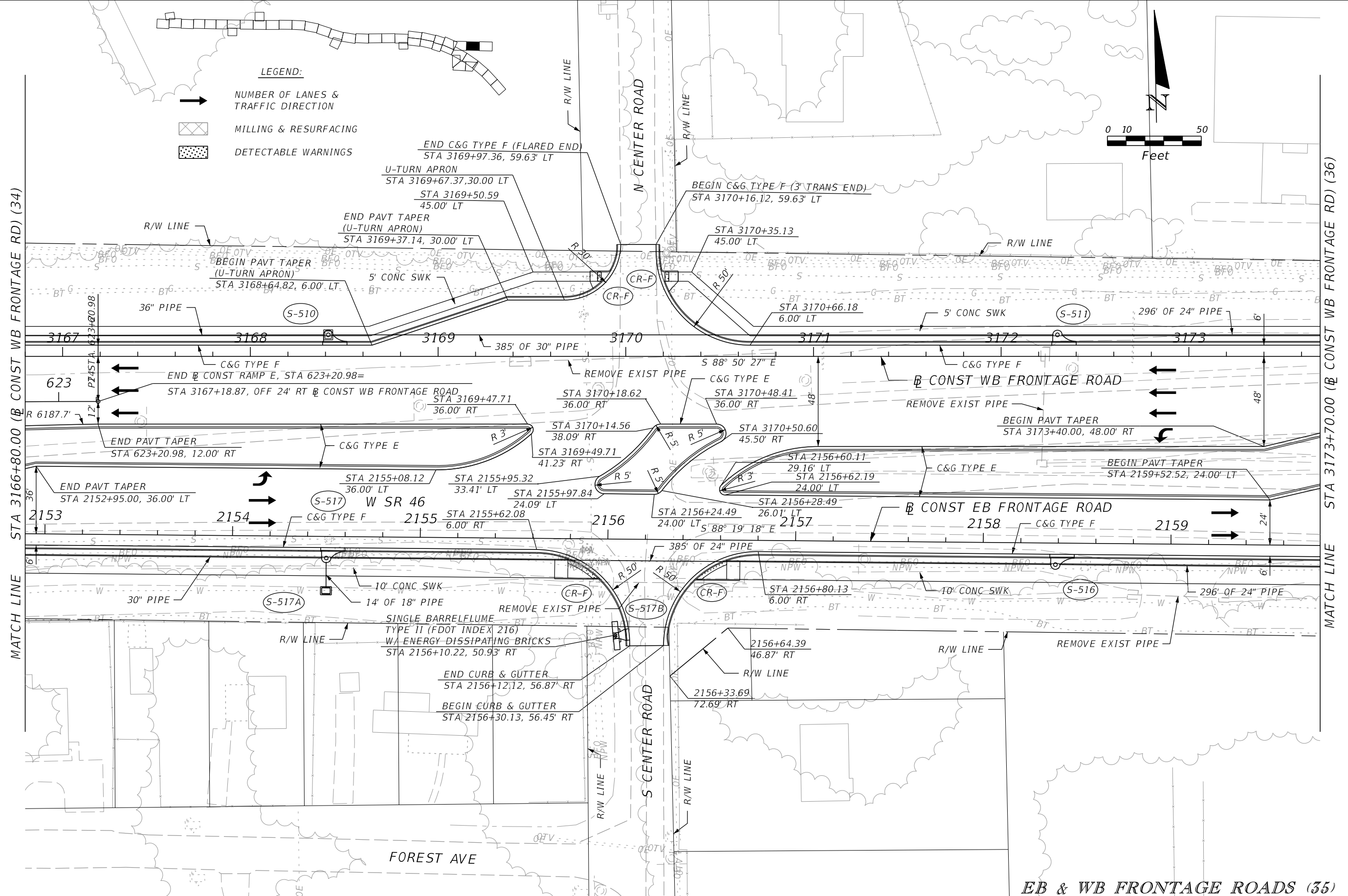
LEGEND:

- ➔ NUMBER OF LANES & TRAFFIC DIRECTION
- ▣ MILLING & RESURFACING
- ▤ DETECTABLE WARNINGS



MATCH LINE STA 3166+80.00 (B CONST WB FRONTAGE RD) (34)

MATCH LINE STA 3173+70.00 (B CONST WB FRONTAGE RD) (36)



REVISIONS			
DATE	DESCRIPTION	DATE	DESCRIPTION

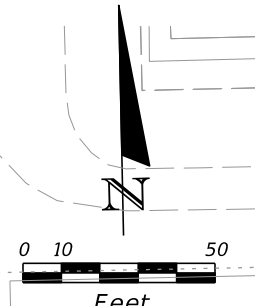
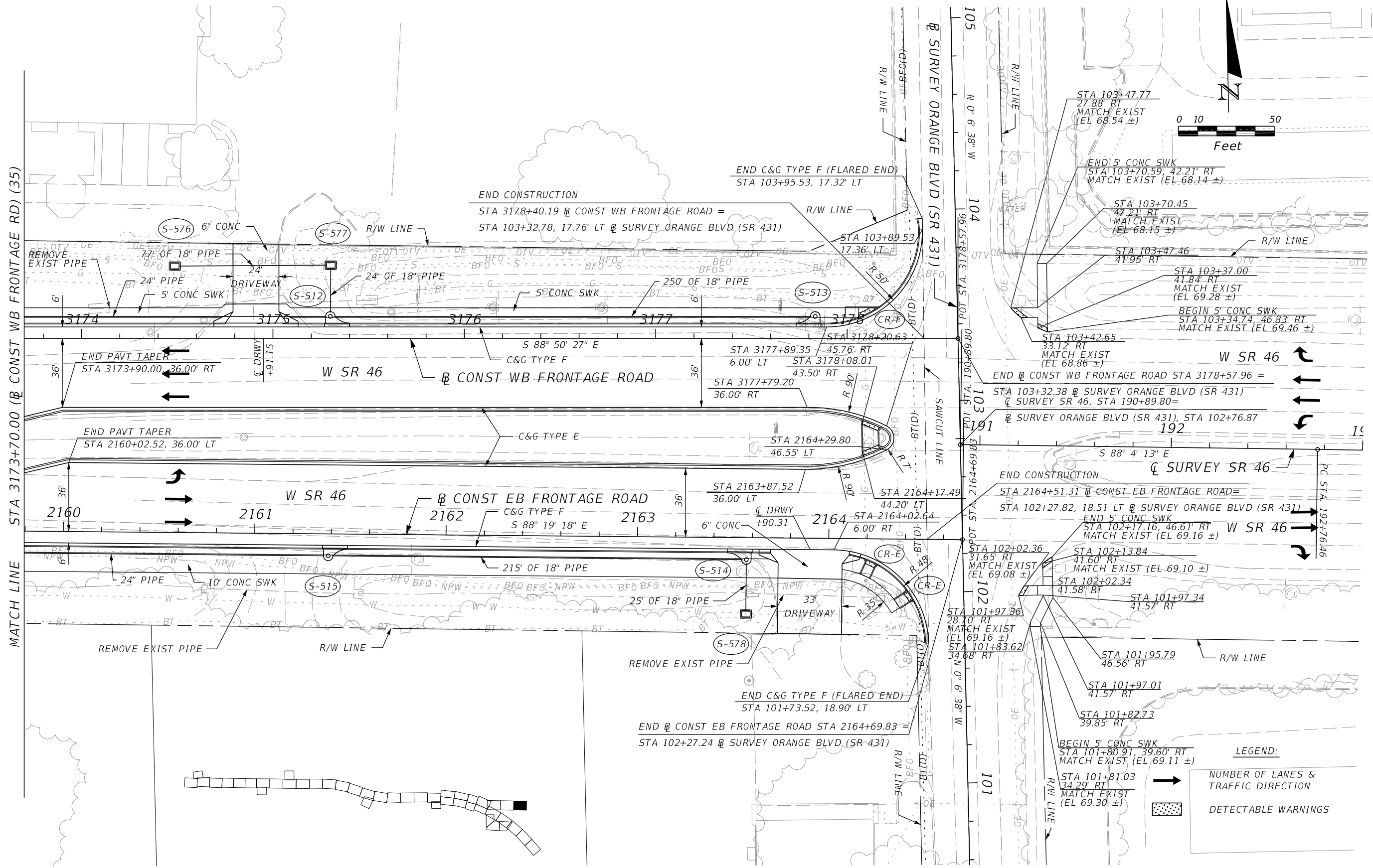
GARFIELD L. FOSTER
 P.E. LICENSE NO. 59893
 URS CORPORATION
 315 E. ROBINSON STREET, SUITE 245
 ORLANDO, FL 32801-1949
 PH (407) 422-0353 FAX (407) 423-2695
 CERTIFICATE OF AUTHORIZATION NO. 000002

STATE OF FLORIDA DEPARTMENT OF TRANSPORTATION		
ROAD NO.	COUNTY	FINANCIAL PROJECT ID
429	SEMINOLE	240200-2-52-01

ROADWAY PLAN SHEET

SHEET NO.
192

PRELIMINARY: NOT FOR CONSTRUCTION

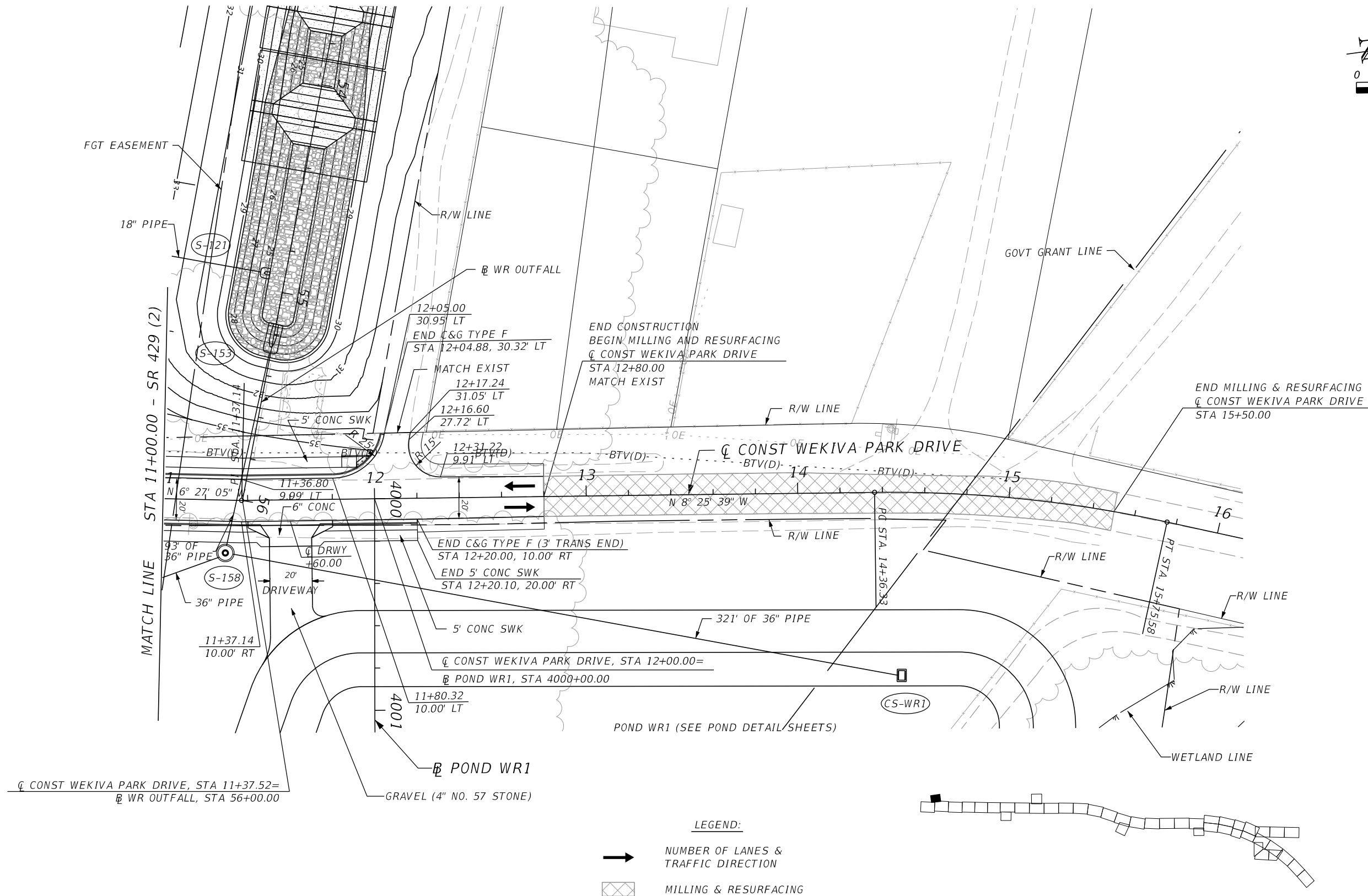
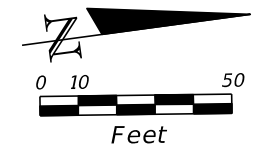


EB & WB FRONTAGE ROADS (36)

REVISIONS				GARFIELD L. FOSTER P.E. LICENSE NO. 59893 URS CORPORATION 315 E. ROBINSON STREET, SUITE 245 ORLANDO, FL 32801-1949 PH (407) 422-0353 FAX (407) 423-2695 CERTIFICATE OF AUTHORIZATION NO. 000002	STATE OF FLORIDA DEPARTMENT OF TRANSPORTATION			SHEET NO. 193
DATE	DESCRIPTION	DATE	DESCRIPTION		ROAD NO.	COUNTY	FINANCIAL PROJECT ID	
					429	SEMINOLE	240200-2-52-01	

ROADWAY PLAN SHEET

PRELIMINARY: NOT FOR CONSTRUCTION



LEGEND:

➔ NUMBER OF LANES & TRAFFIC DIRECTION

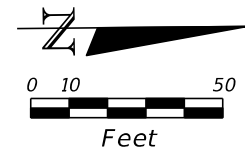
▨ MILLING & RESURFACING

WEKIVA PARK DRIVE (37)

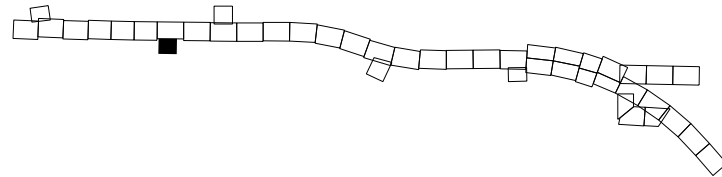
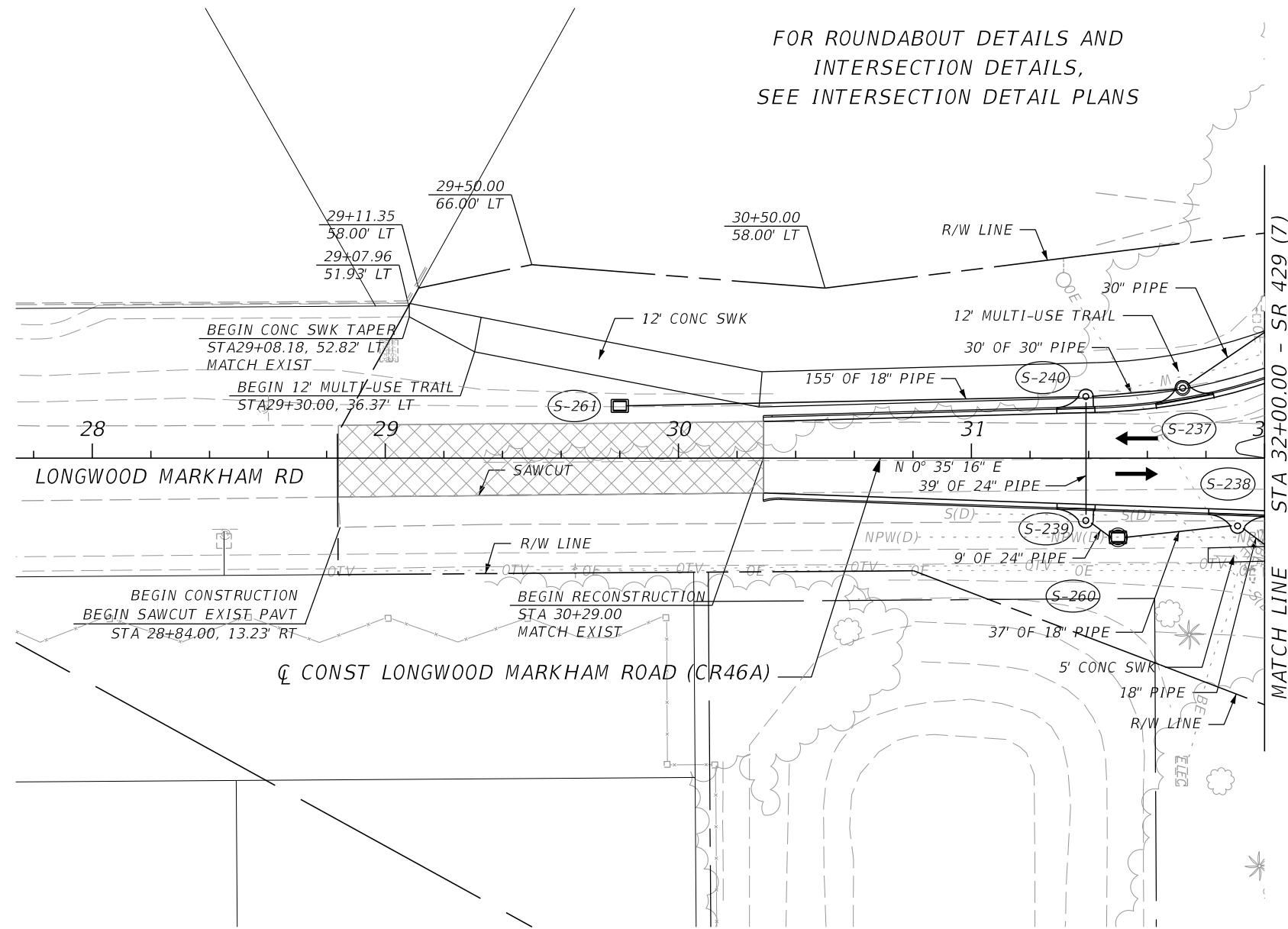
REVISIONS				GARFIELD L. FOSTER P.E. LICENSE NO. 59893 URS CORPORATION 315 E. ROBINSON STREET, SUITE 245 ORLANDO, FL 32801-1949 PH (407) 422-0353 FAX (407) 423-2695 CERTIFICATE OF AUTHORIZATION NO. 000002	STATE OF FLORIDA DEPARTMENT OF TRANSPORTATION			SHEET NO. 194
DATE	DESCRIPTION	DATE	DESCRIPTION		ROAD NO.	COUNTY	FINANCIAL PROJECT ID	
					429	SEMINOLE	240200-2-52-01	

ROADWAY PLAN SHEET

PRELIMINARY: NOT FOR CONSTRUCTION



FOR ROUNDABOUT DETAILS AND
INTERSECTION DETAILS,
SEE INTERSECTION DETAIL PLANS

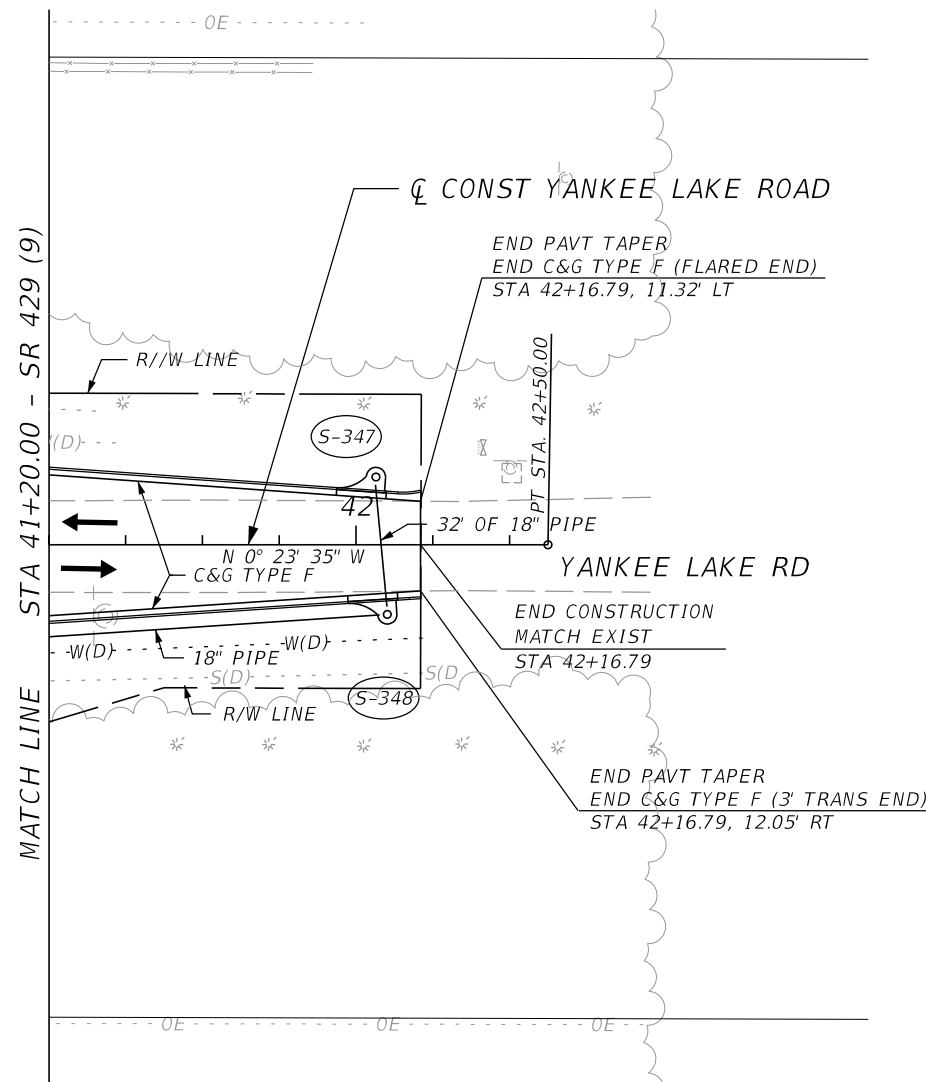
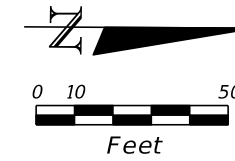


LEGEND:
 NUMBER OF LANES & TRAFFIC DIRECTION
 MILLING & RESURFACING

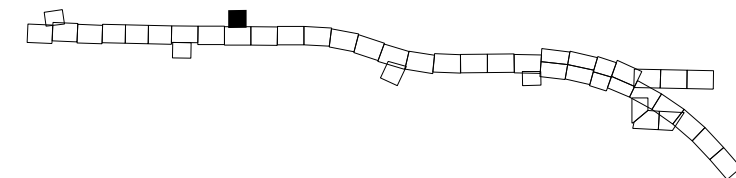
LONGWOOD MARKHAM ROAD (38)

REVISIONS				GARFIELD L. FOSTER P.E. LICENSE NO. 59893 URS CORPORATION 315 E. ROBINSON STREET, SUITE 245 ORLANDO, FL 32801-1949 PH (407) 422-0353 FAX (407) 423-2695 CERTIFICATE OF AUTHORIZATION NO. 000002	STATE OF FLORIDA DEPARTMENT OF TRANSPORTATION			SHEET NO.
DATE	DESCRIPTION	DATE	DESCRIPTION		ROAD NO.	COUNTY	FINANCIAL PROJECT ID	
				429	SEMINOLE	240200-2-52-01	195	

PRELIMINARY: NOT FOR CONSTRUCTION



LEGEND:
 → NUMBER OF LANES &
 TRAFFIC DIRECTION

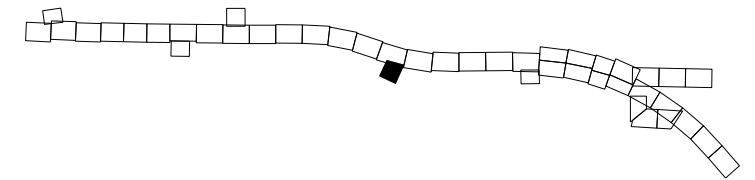
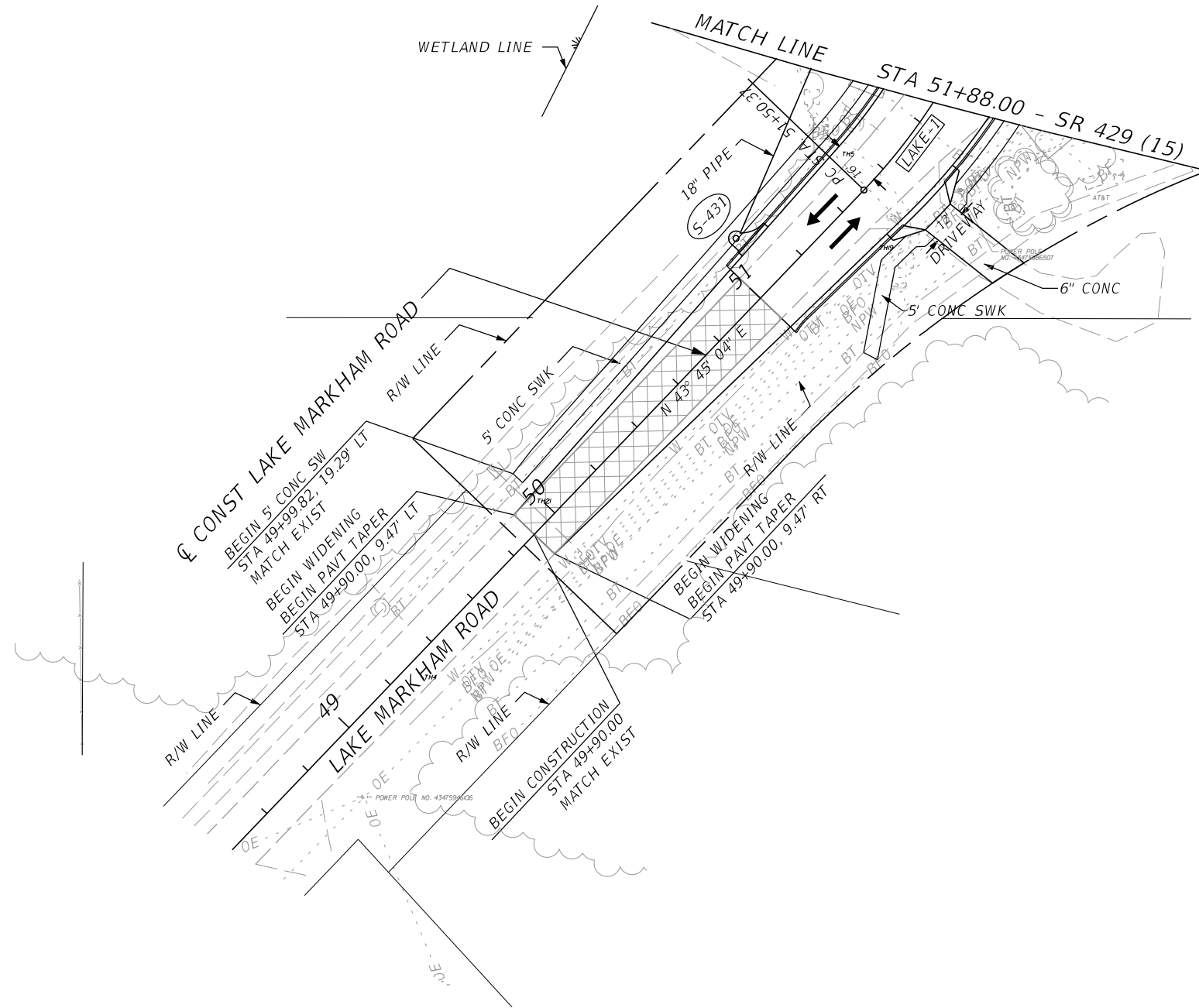
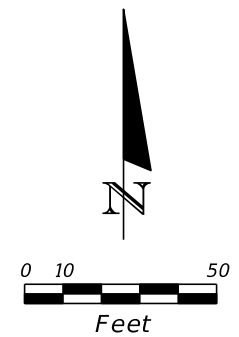


YANKEE LAKE ROAD (39)

REVISIONS				GARFIELD L. FOSTER P.E. LICENSE NO. 59893 URS CORPORATION 315 E. ROBINSON STREET, SUITE 245 ORLANDO, FL 32801-1949 PH (407) 422-0353 FAX (407) 423-2695 CERTIFICATE OF AUTHORIZATION NO. 000002	STATE OF FLORIDA DEPARTMENT OF TRANSPORTATION			ROADWAY PLAN SHEET	SHEET NO.
DATE	DESCRIPTION	DATE	DESCRIPTION		ROAD NO.	COUNTY	FINANCIAL PROJECT ID		
					429	SEMINOLE	240200-2-52-01		

PRELIMINARY: NOT FOR CONSTRUCTION

FOR ROUNDABOUT DETAILS AND
INTERSECTION DETAILS,
SEE INTERSECTION DETAIL PLANS

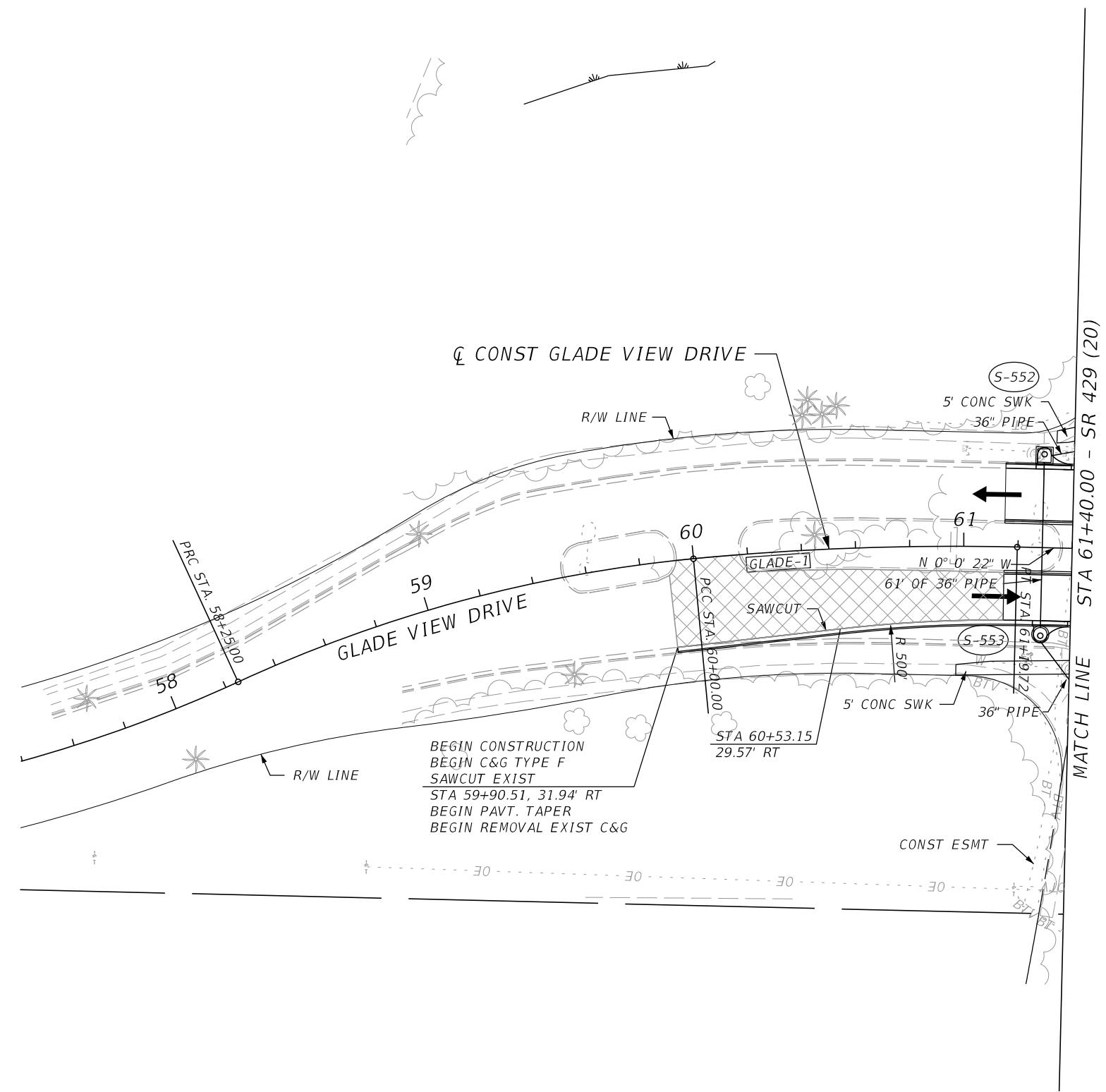
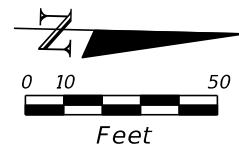


- LEGEND:**
- NUMBER OF LANES & TRAFFIC DIRECTION
 - MILLING & RESURFACING

LAKE MARKHAM ROAD (40)

REVISIONS				GARFIELD L. FOSTER P.E. LICENSE NO. 59893 URS CORPORATION 315 E. ROBINSON STREET, SUITE 245 ORLANDO, FL 32801-1949 PH (407) 422-0353 FAX (407) 423-2695 CERTIFICATE OF AUTHORIZATION NO. 000002	STATE OF FLORIDA DEPARTMENT OF TRANSPORTATION			ROADWAY PLAN SHEET	SHEET NO.
DATE	DESCRIPTION	DATE	DESCRIPTION		ROAD NO.	COUNTY	FINANCIAL PROJECT ID		197
					429	SEMINOLE	240200-2-52-01		

PRELIMINARY: NOT FOR CONSTRUCTION

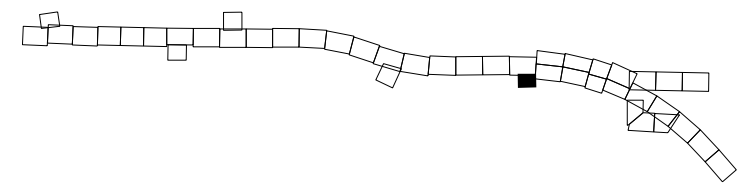


FOR ROUNDABOUT DETAILS AND
INTERSECTION DETAILS,
SEE INTERSECTION DETAIL PLANS

LEGEND:

➔ NUMBER OF LANES & TRAFFIC DIRECTION

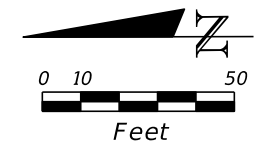
▨ MILLING & RESURFACING



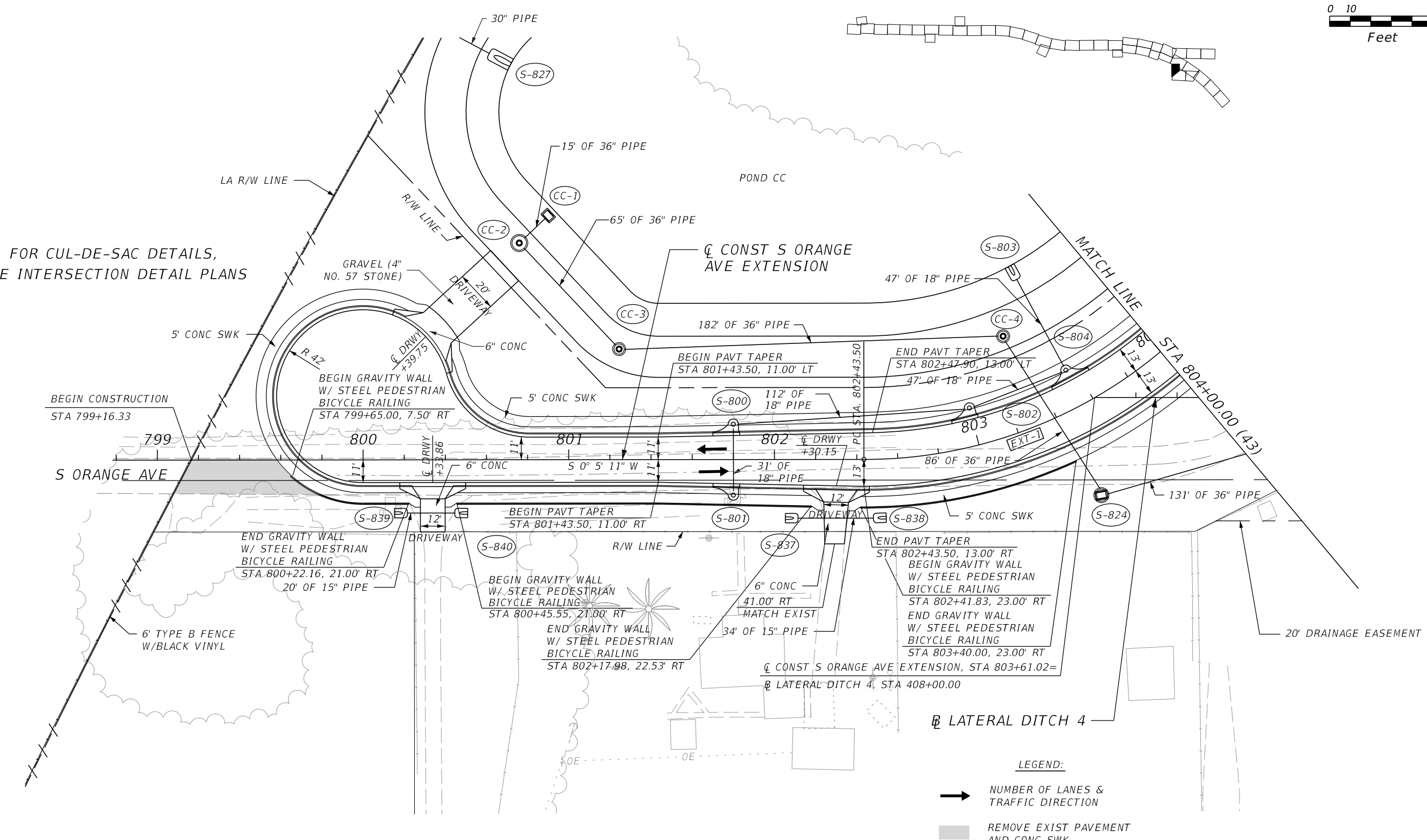
GLADE VIEW DRIVE (41)

REVISIONS				GARFIELD L. FOSTER P.E. LICENSE NO. 59893 URS CORPORATION 315 E. ROBINSON STREET, SUITE 245 ORLANDO, FL 32801-1949 PH (407) 422-0353 FAX (407) 423-2695 CERTIFICATE OF AUTHORIZATION NO. 000002	STATE OF FLORIDA DEPARTMENT OF TRANSPORTATION			SHEET NO. 198
DATE	DESCRIPTION	DATE	DESCRIPTION		ROAD NO.	COUNTY	FINANCIAL PROJECT ID	
					429	SEMINOLE	240200-2-52-01	

PRELIMINARY: NOT FOR CONSTRUCTION



FOR CUL-DE-SAC DETAILS,
SEE INTERSECTION DETAIL PLANS

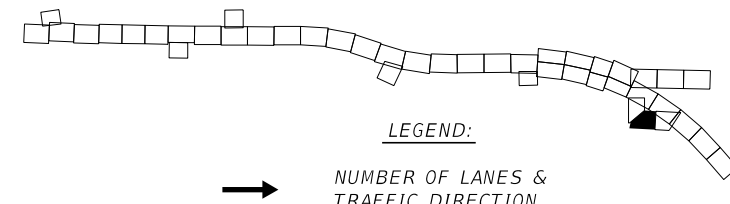
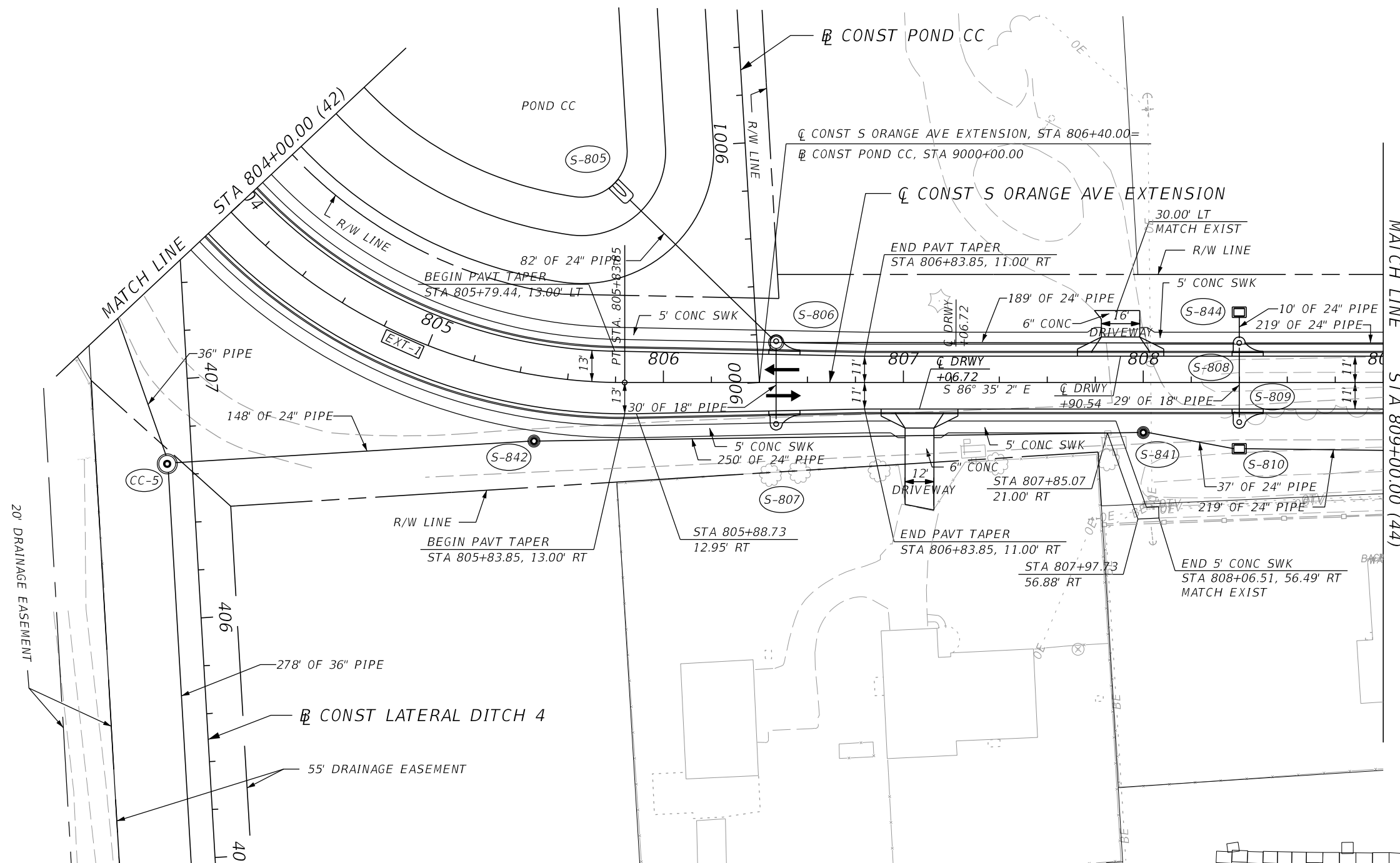
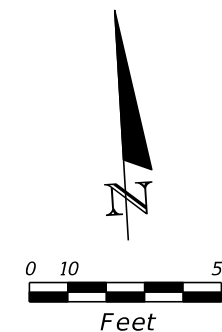


LEGEND:
 NUMBER OF LANES & TRAFFIC DIRECTION
 REMOVE EXIST PAVEMENT AND CONC SWK

S ORANGE AVE (42)

REVISIONS				GARFIELD L. FOSTER P.E. LICENSE NO. 59893 URS CORPORATION 315 E. ROBINSON STREET, SUITE 245 ORLANDO, FL 32801-1949 PH (407) 422-0353 FAX (407) 423-2695 CERTIFICATE OF AUTHORIZATION NO. 000002	STATE OF FLORIDA DEPARTMENT OF TRANSPORTATION			SHEET NO. ROADWAY PLAN SHEET 199
DATE	DESCRIPTION	DATE	DESCRIPTION		ROAD NO.	COUNTY	FINANCIAL PROJECT ID	
				429	SEMINOLE	240200-2-52-01		

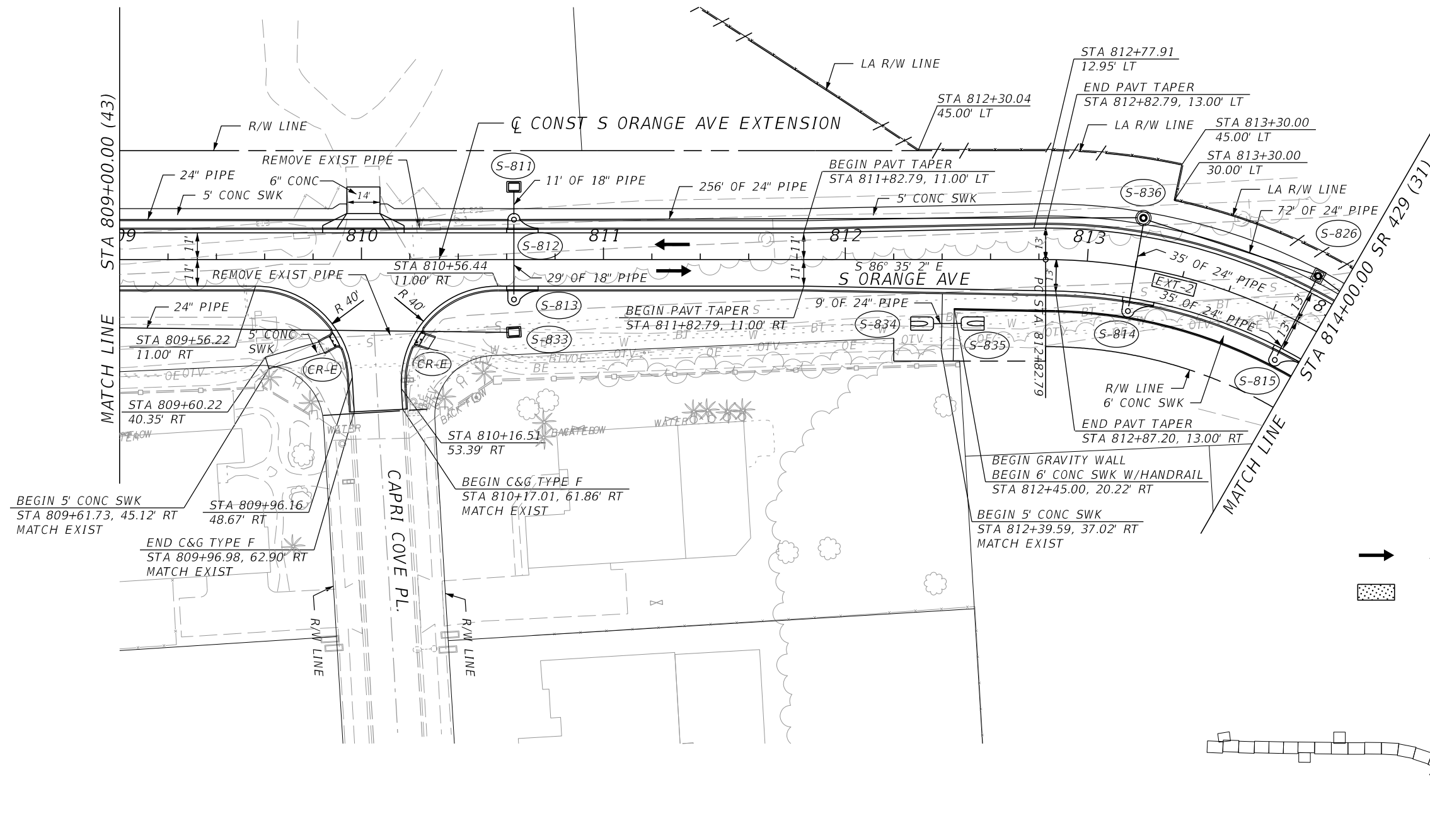
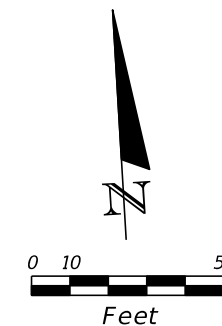
PRELIMINARY: NOT FOR CONSTRUCTION



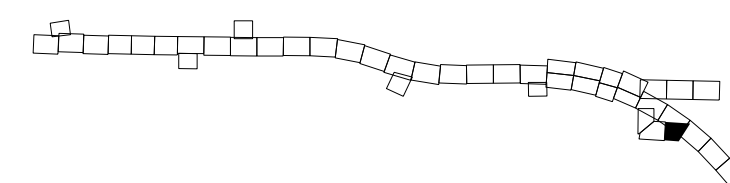
S ORANGE AVE (43)

REVISIONS				GARFIELD L. FOSTER P.E. LICENSE NO. 59893 URS CORPORATION 315 E. ROBINSON STREET, SUITE 245 ORLANDO, FL 32801-1949 PH (407) 422-0353 FAX (407) 423-2695 CERTIFICATE OF AUTHORIZATION NO. 000002	STATE OF FLORIDA DEPARTMENT OF TRANSPORTATION			ROADWAY PLAN SHEET	SHEET NO. 200
DATE	DESCRIPTION	DATE	DESCRIPTION		ROAD NO.	COUNTY	FINANCIAL PROJECT ID		
				429	SEMINOLE	240200-2-52-01			

PRELIMINARY: NOT FOR CONSTRUCTION



LEGEND:
 → NUMBER OF LANES & TRAFFIC DIRECTION
 [Stippled Box] DETECTABLE WARNINGS

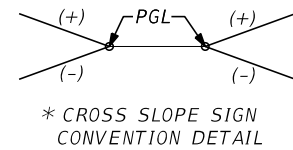


S ORANGE AVE (44)

REVISIONS				GARFIELD L. FOSTER P.E. LICENSE NO. 59893 URS CORPORATION 315 E. ROBINSON STREET, SUITE 245 ORLANDO, FL 32801-1949 PH (407) 422-0353 FAX (407) 423-2695 CERTIFICATE OF AUTHORIZATION NO. 000002	STATE OF FLORIDA DEPARTMENT OF TRANSPORTATION			SHEET NO. 201
DATE	DESCRIPTION	DATE	DESCRIPTION		ROAD NO.	COUNTY	FINANCIAL PROJECT ID	
					429	SEMINOLE	240200-2-52-01	

ROADWAY PLAN SHEET

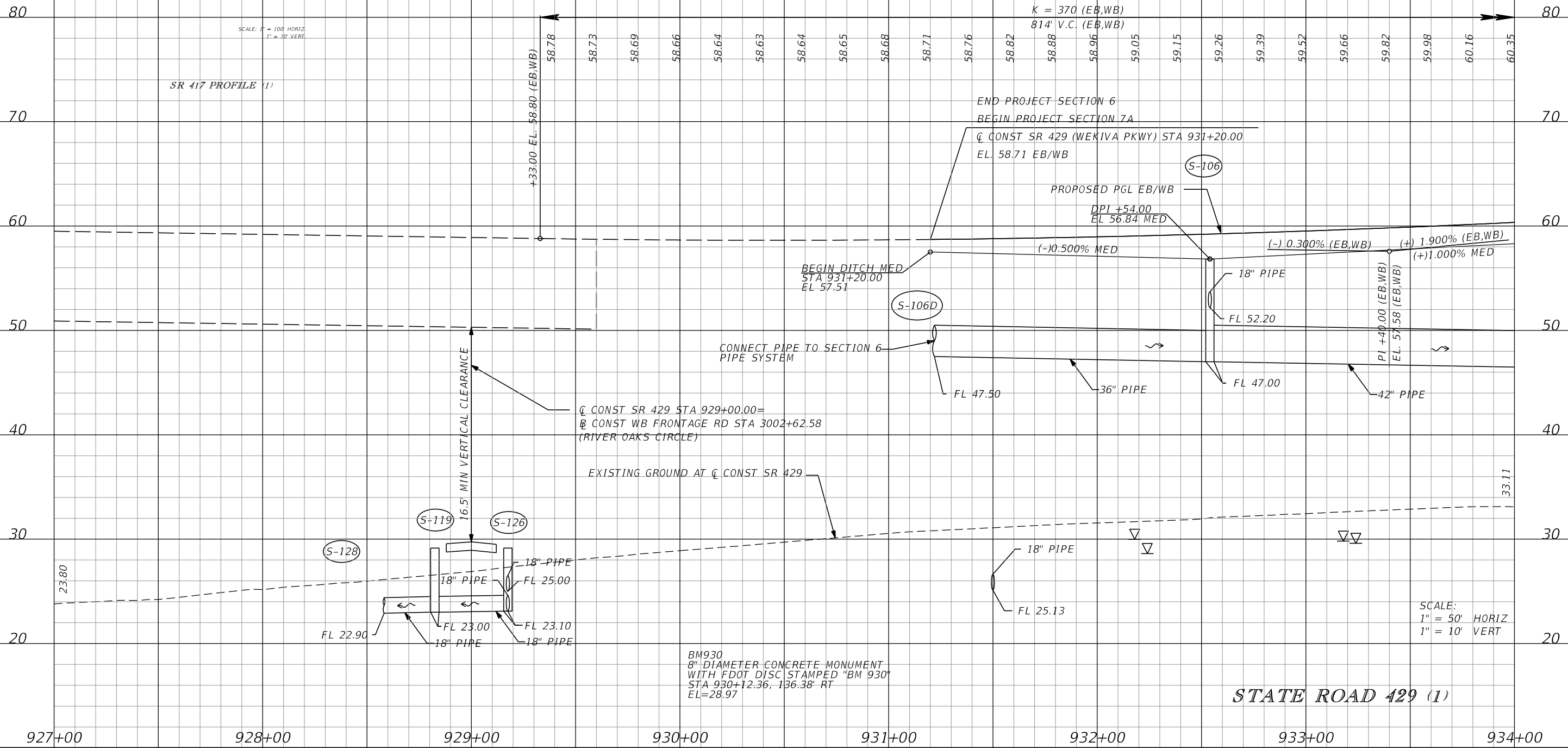
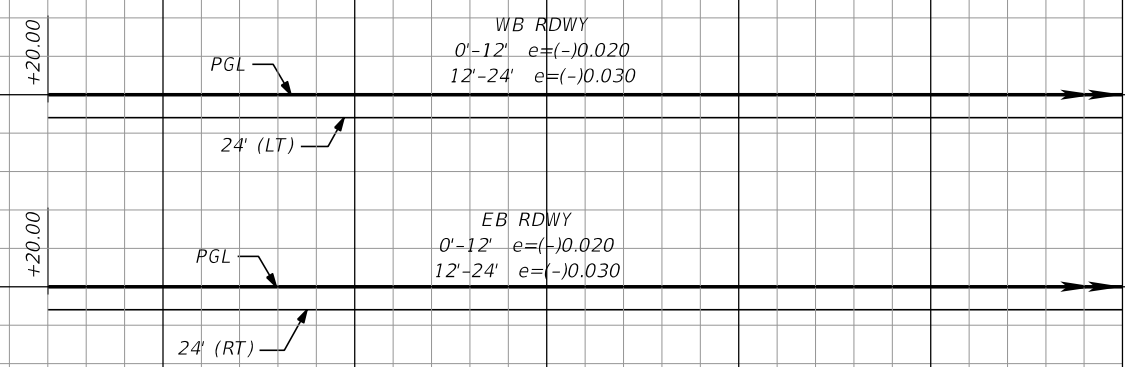
PRELIMINARY: NOT FOR CONSTRUCTION



* APPLICABLE TO SUPERELEVATION DIAGRAMS FOR ALL PROFILES

SCALE: 1" = 100' HORIZ
1" = 10' VERT

SR 417 PROFILE (1)



SCALE:
1" = 50' HORIZ
1" = 10' VERT

REVISIONS			
DATE	DESCRIPTION	DATE	DESCRIPTION

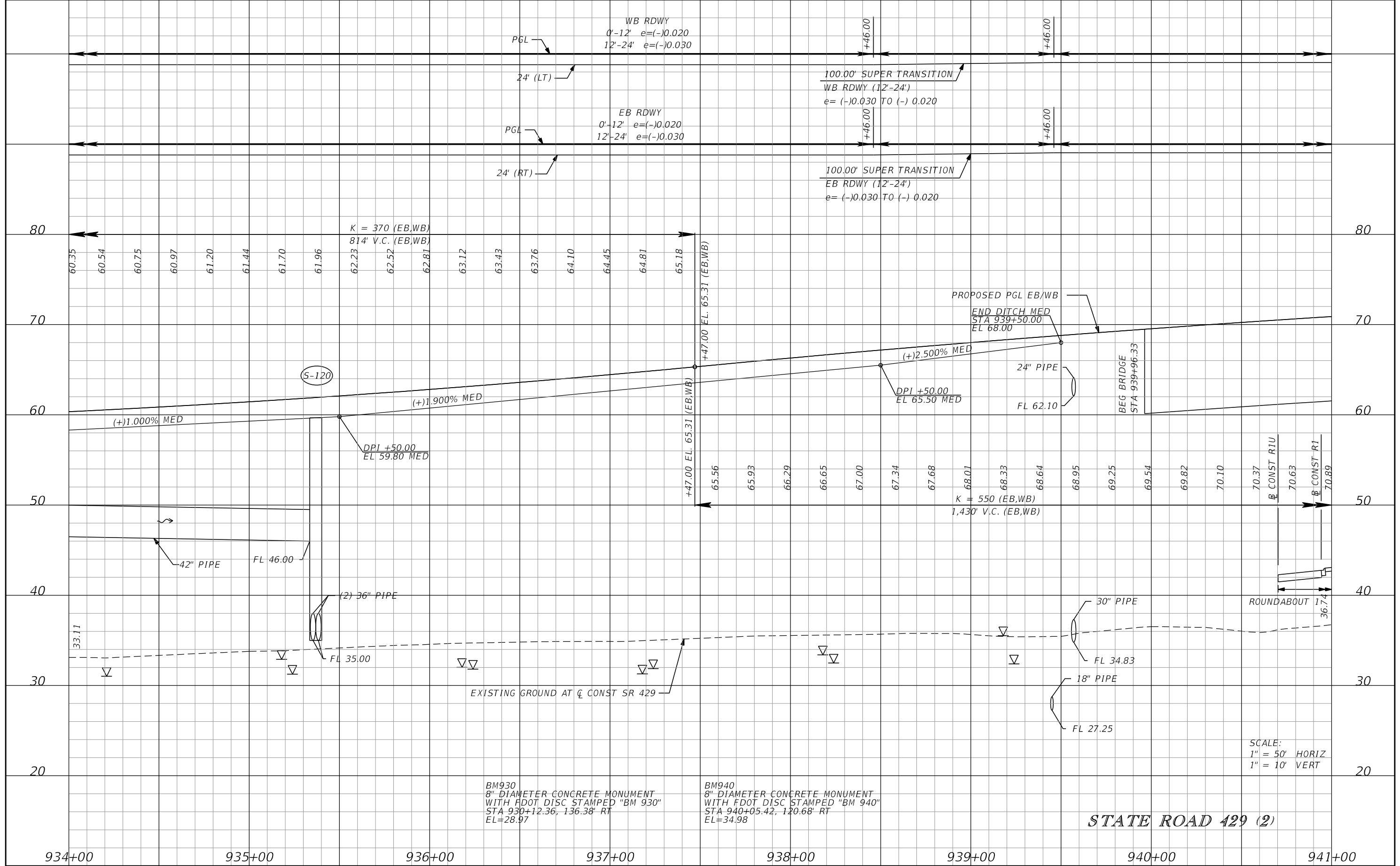
GARFIELD L. FOSTER
P.E. LICENSE NO. 59893
URS CORPORATION
315 E. ROBINSON STREET, SUITE 245
ORLANDO, FL 32801-1949
PH (407) 422-0353 FAX (407) 423-2695
CERTIFICATE OF AUTHORIZATION NO. 000002

STATE OF FLORIDA DEPARTMENT OF TRANSPORTATION		
ROAD NO.	COUNTY	FINANCIAL PROJECT ID
429	SEMINOLE	240200-2-52-01

ROADWAY PROFILE SHEET

SHEET NO. 202

PRELIMINARY: NOT FOR CONSTRUCTION



REVISIONS			
DATE	DESCRIPTION	DATE	DESCRIPTION

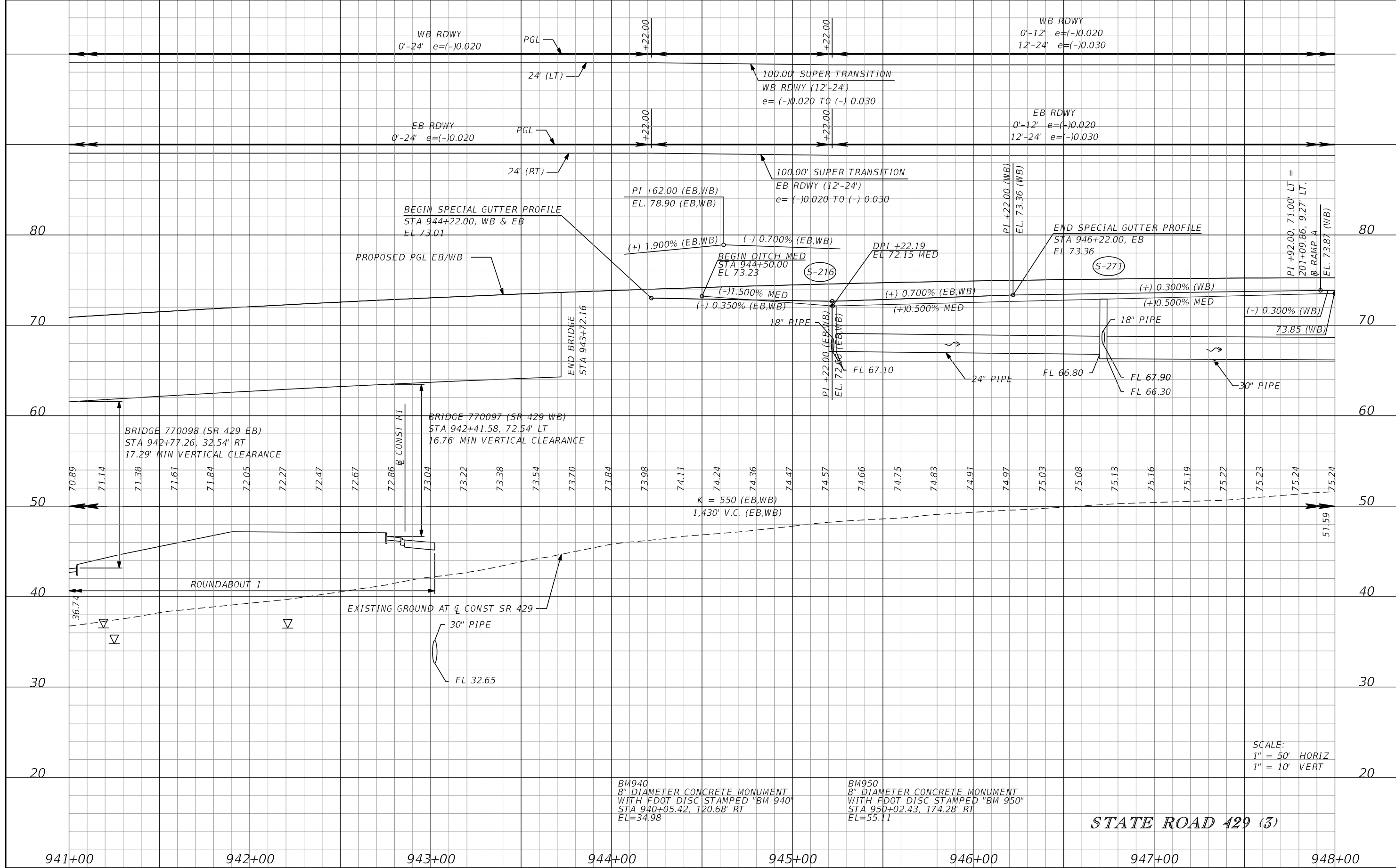
GARFIELD L. FOSTER
P.E. LICENSE NO. 59893
URS CORPORATION
315 E. ROBINSON STREET, SUITE 245
ORLANDO, FL 32801-1949
PH (407) 422-0353 FAX (407) 423-2695
CERTIFICATE OF AUTHORIZATION NO. 000002

STATE OF FLORIDA DEPARTMENT OF TRANSPORTATION		
ROAD NO.	COUNTY	FINANCIAL PROJECT ID
429	SEMINOLE	240200-2-52-01

ROADWAY PROFILE SHEET

SHEET NO.
203

PRELIMINARY: NOT FOR CONSTRUCTION



STATE ROAD 429 (3)

SCALE:
1" = 50' HORIZ
1" = 10' VERT

REVISIONS			
DATE	DESCRIPTION	DATE	DESCRIPTION

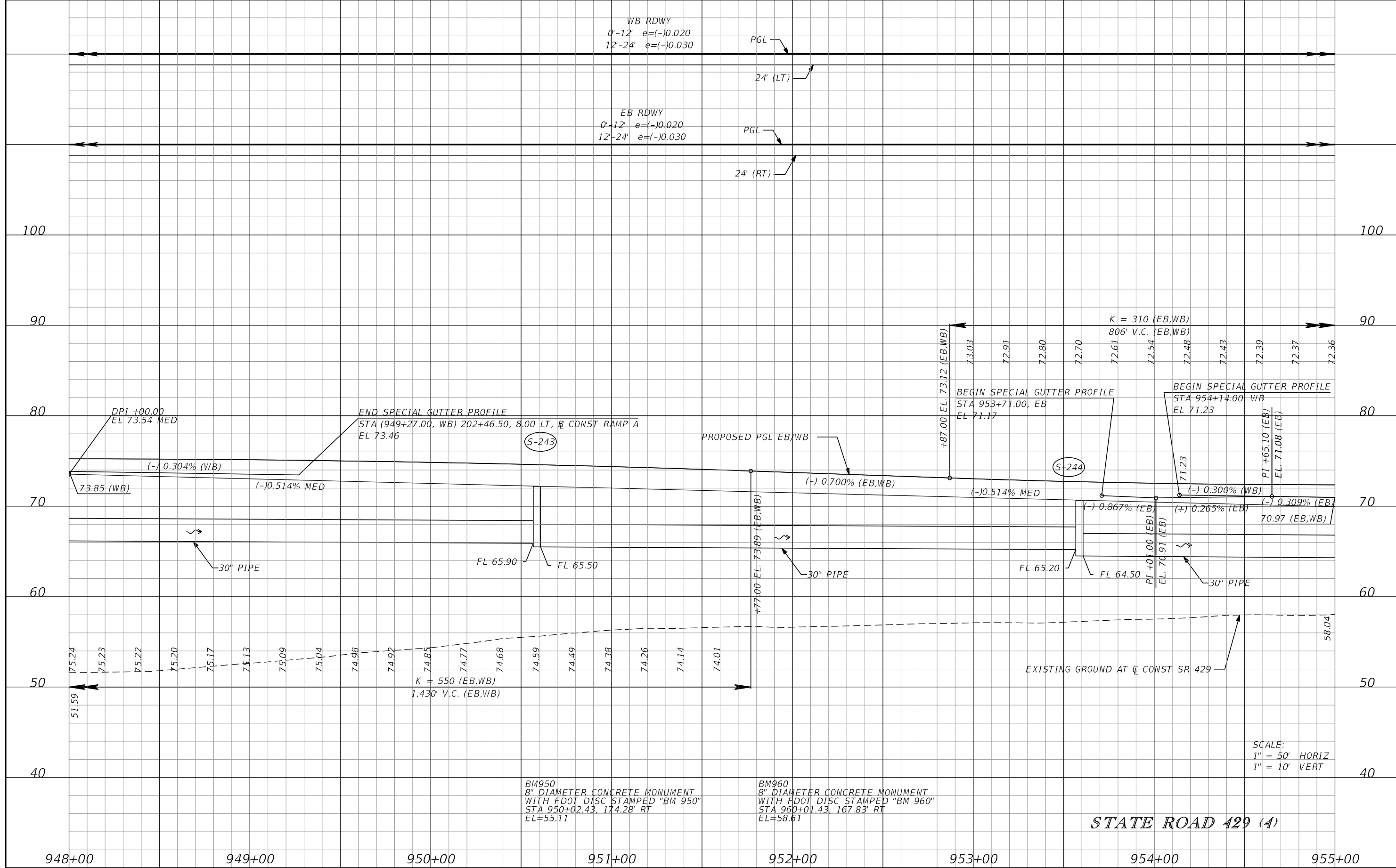
GARFIELD L. FOSTER
P.E. LICENSE NO. 59893
URS CORPORATION
315 E. ROBINSON STREET, SUITE 245
ORLANDO, FL 32801-1949
PH (407) 422-0353 FAX (407) 423-2695
CERTIFICATE OF AUTHORIZATION NO. 000002

STATE OF FLORIDA DEPARTMENT OF TRANSPORTATION		
ROAD NO.	COUNTY	FINANCIAL PROJECT ID
429	SEMINOLE	240200-2-52-01

ROADWAY PROFILE SHEET

SHEET NO.
204

PRELIMINARY: NOT FOR CONSTRUCTION



REVISIONS			
DATE	DESCRIPTION	DATE	DESCRIPTION

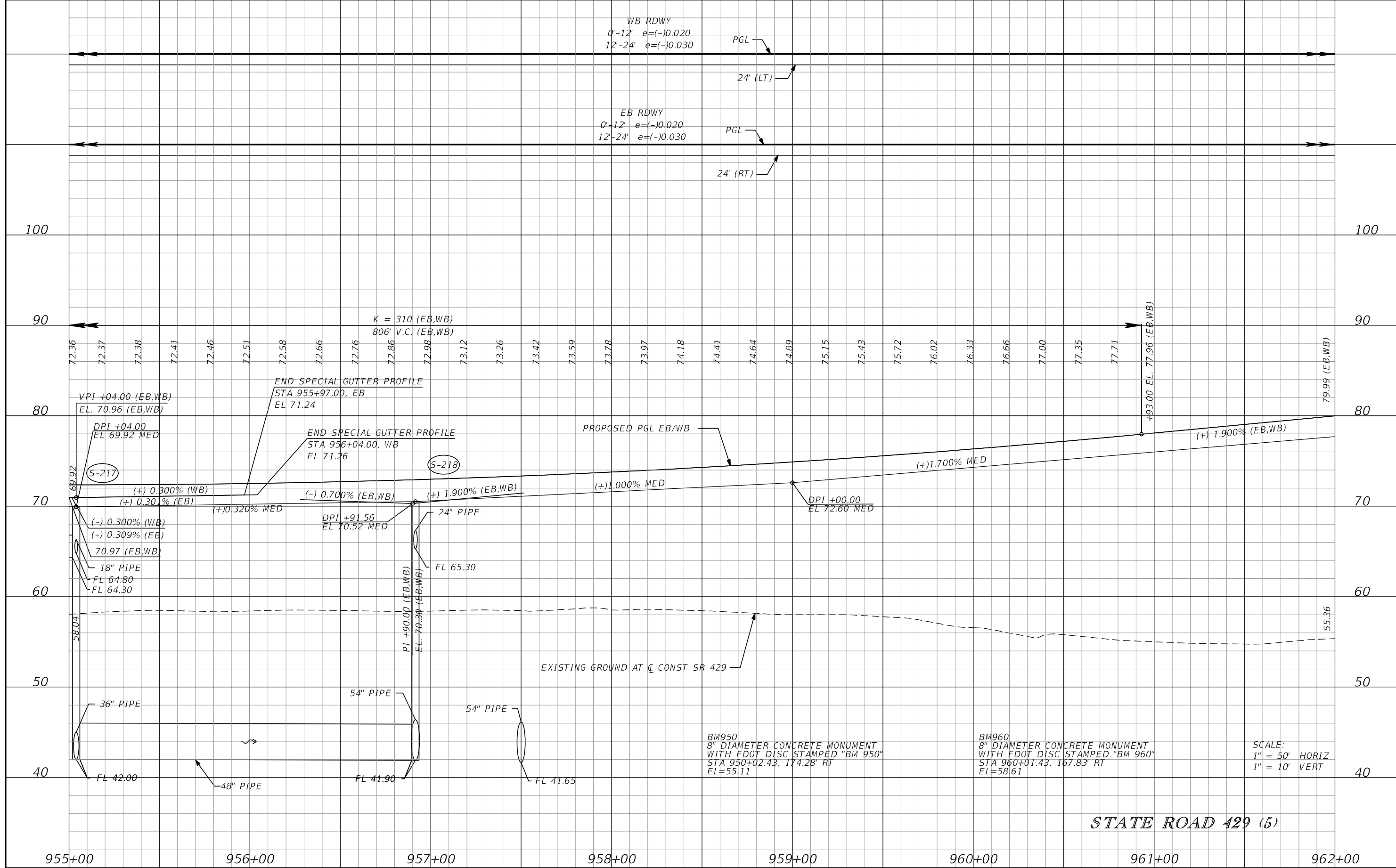
GARFIELD L. FOSTER
P.E. LICENSE NO. 59893
URS CORPORATION
315 E. ROBINSON STREET, SUITE 245
ORLANDO, FL 32801-1949
PH (407) 422-0353 FAX (407) 423-2695
CERTIFICATE OF AUTHORIZATION NO. 000002

STATE OF FLORIDA DEPARTMENT OF TRANSPORTATION		
ROAD NO.	COUNTY	FINANCIAL PROJECT ID
429	SEMINOLE	240200-2-52-01

ROADWAY PROFILE SHEET

SHEET NO.
205

PRELIMINARY: NOT FOR CONSTRUCTION



REVISIONS			
DATE	DESCRIPTION	DATE	DESCRIPTION

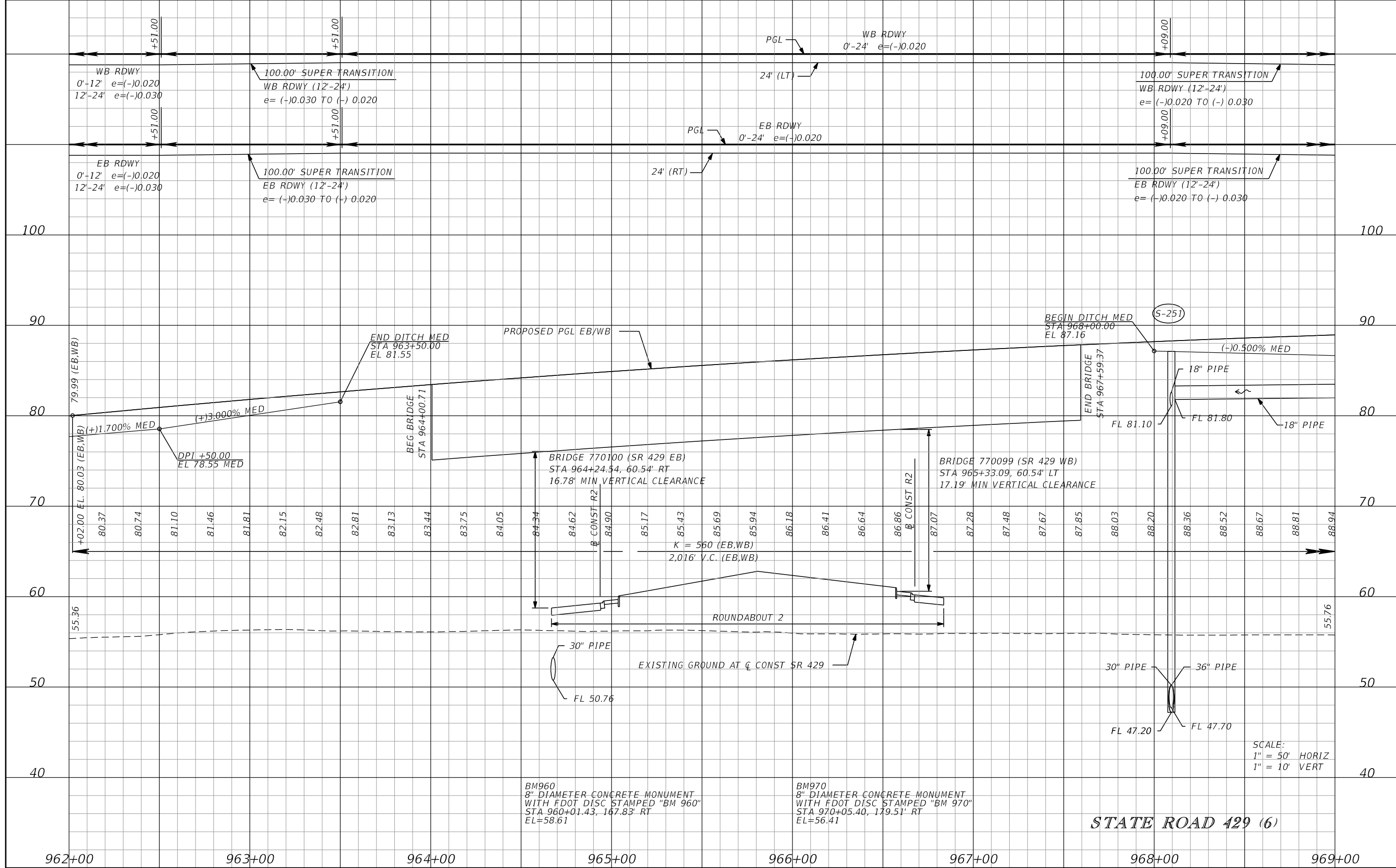
GARFIELD L. FOSTER
P.E. LICENSE NO. 59893
URS CORPORATION
315 E. ROBINSON STREET, SUITE 245
ORLANDO, FL 32801-1949
PH (407) 422-0353 FAX (407) 423-2695
CERTIFICATE OF AUTHORIZATION NO. 000002

STATE OF FLORIDA DEPARTMENT OF TRANSPORTATION		
ROAD NO.	COUNTY	FINANCIAL PROJECT ID
429	SEMINOLE	240200-2-52-01

ROADWAY PROFILE SHEET

SHEET NO.
206

PRELIMINARY: NOT FOR CONSTRUCTION



REVISIONS			
DATE	DESCRIPTION	DATE	DESCRIPTION

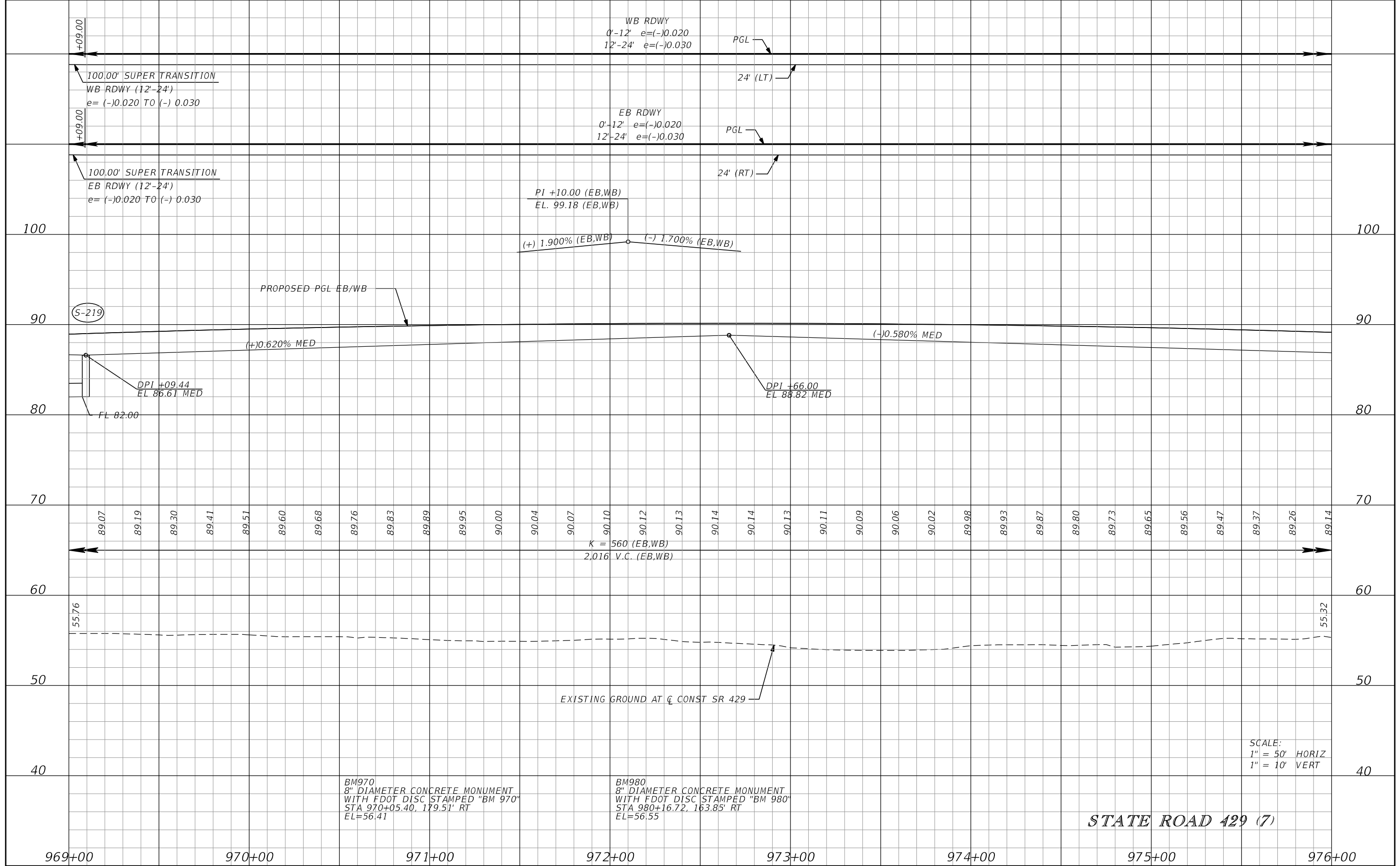
GARFIELD L. FOSTER
P.E. LICENSE NO. 59893
URS CORPORATION
315 E. ROBINSON STREET, SUITE 245
ORLANDO, FL 32801-1949
PH (407) 422-0353 FAX (407) 423-2695
CERTIFICATE OF AUTHORIZATION NO. 000002

STATE OF FLORIDA DEPARTMENT OF TRANSPORTATION		
ROAD NO.	COUNTY	FINANCIAL PROJECT ID
429	SEMINOLE	240200-2-52-01

ROADWAY PROFILE SHEET

SHEET NO.
207

PRELIMINARY: NOT FOR CONSTRUCTION



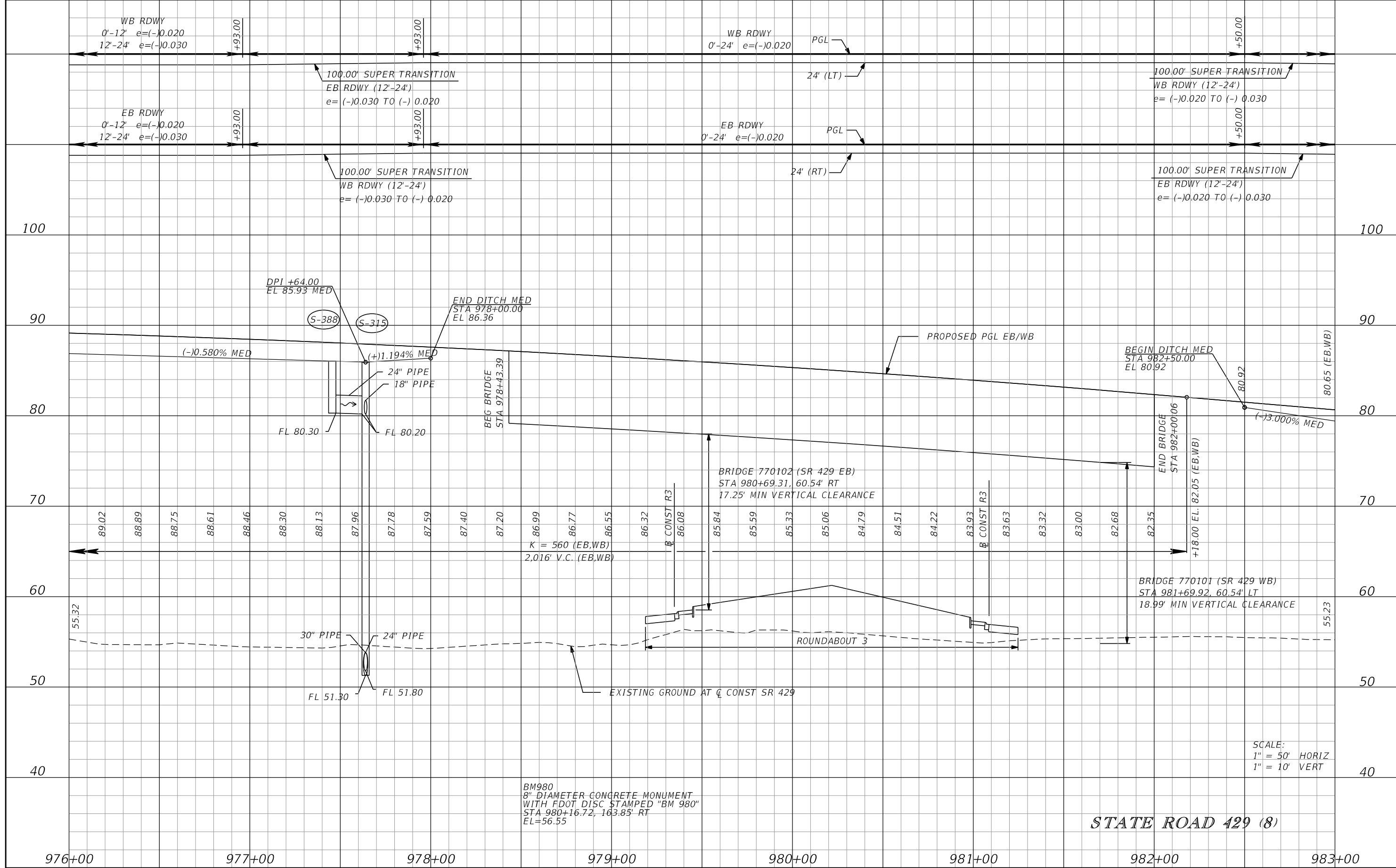
REVISIONS			
DATE	DESCRIPTION	DATE	DESCRIPTION

GARFIELD L. FOSTER
P.E. LICENSE NO. 59893
URS CORPORATION
315 E. ROBINSON STREET, SUITE 245
ORLANDO, FL 32801-1949
PH (407) 422-0353 FAX (407) 423-2695
CERTIFICATE OF AUTHORIZATION NO. 000002

STATE OF FLORIDA DEPARTMENT OF TRANSPORTATION		
ROAD NO.	COUNTY	FINANCIAL PROJECT ID
429	SEMINOLE	240200-2-52-01

ROADWAY PROFILE SHEET		SHEET NO. 208
------------------------------	--	----------------------------

PRELIMINARY: NOT FOR CONSTRUCTION



REVISIONS			
DATE	DESCRIPTION	DATE	DESCRIPTION

GARFIELD L. FOSTER
P.E. LICENSE NO. 59893
URS CORPORATION
315 E. ROBINSON STREET, SUITE 245
ORLANDO, FL 32801-1949
PH (407) 422-0353 FAX (407) 423-2695
CERTIFICATE OF AUTHORIZATION NO. 000002

STATE OF FLORIDA DEPARTMENT OF TRANSPORTATION		
ROAD NO.	COUNTY	FINANCIAL PROJECT ID
429	SEMINOLE	240200-2-52-01

ROADWAY PROFILE SHEET

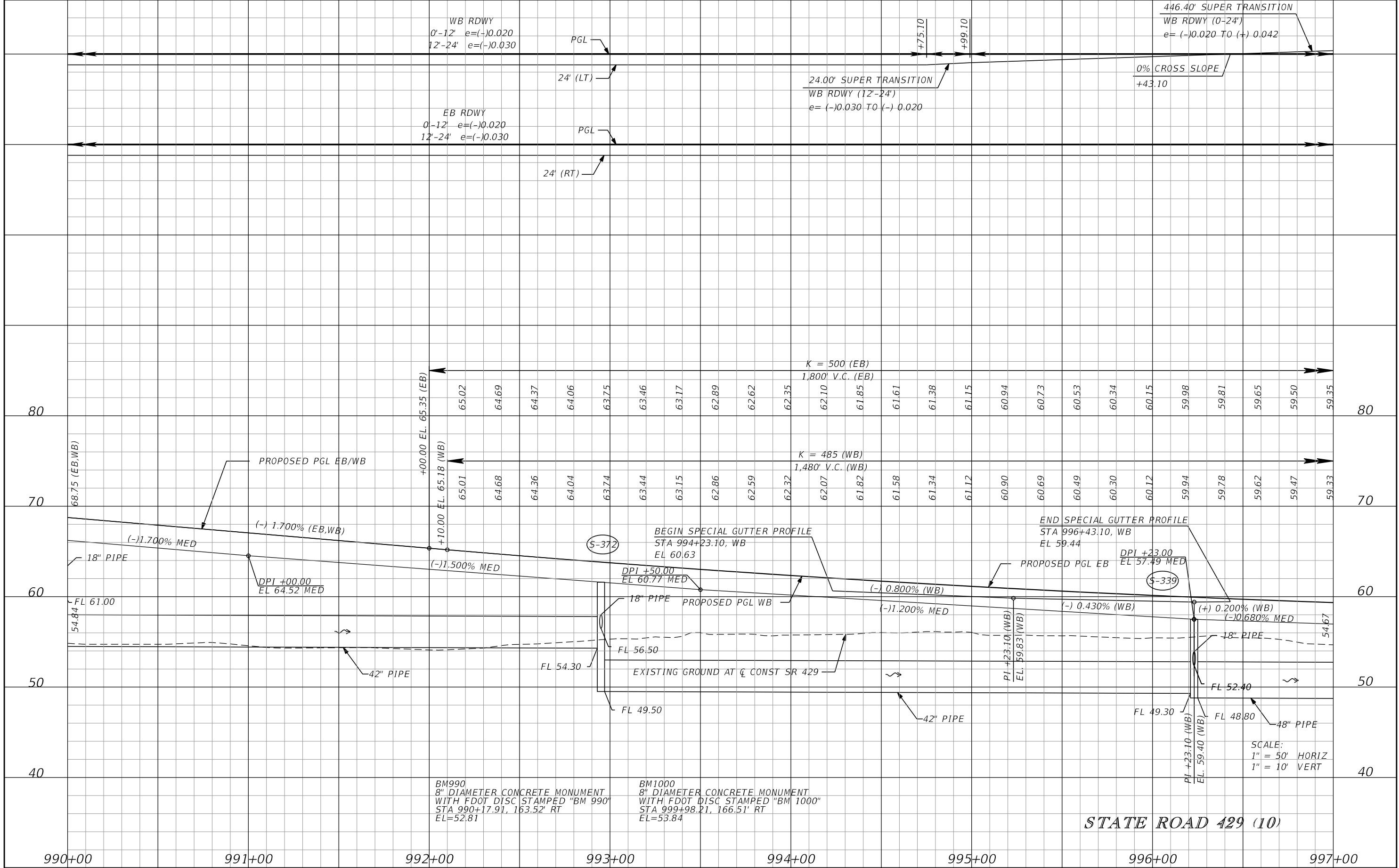
SHEET NO.
209

BM980
8" DIAMETER CONCRETE MONUMENT
WITH FDOT DISC STAMPED "BM 980"
STA 980+16.72, 163.85' RT
EL=56.55

STATE ROAD 429 (8)

SCALE:
1" = 50' HORIZ
1" = 10' VERT

PRELIMINARY: NOT FOR CONSTRUCTION



REVISIONS			
DATE	DESCRIPTION	DATE	DESCRIPTION

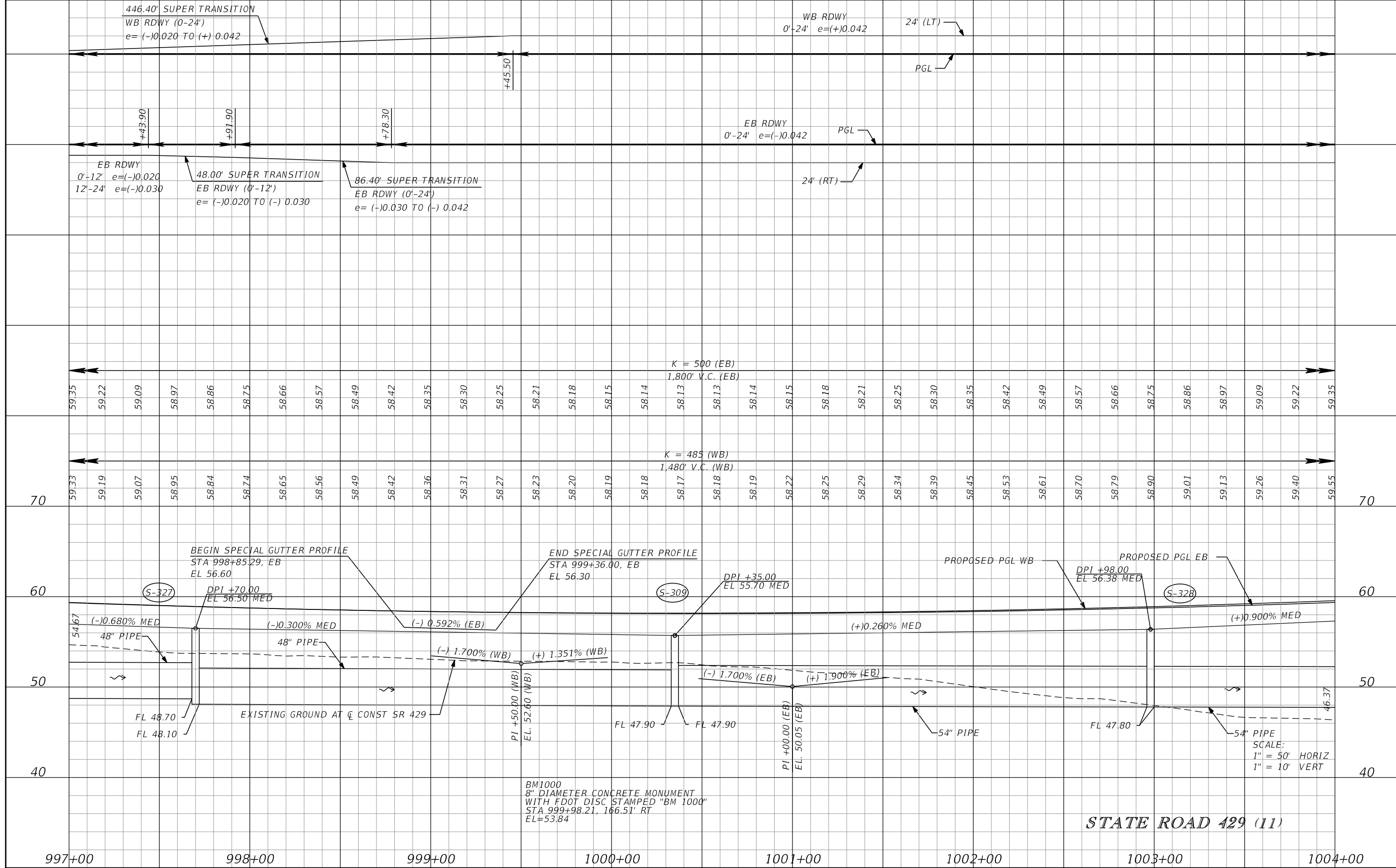
GARFIELD L. FOSTER
P.E. LICENSE NO. 59893
URS CORPORATION
315 E. ROBINSON STREET, SUITE 245
ORLANDO, FL 32801-1949
PH (407) 422-0353 FAX (407) 423-2695
CERTIFICATE OF AUTHORIZATION NO. 000002

STATE OF FLORIDA DEPARTMENT OF TRANSPORTATION		
ROAD NO.	COUNTY	FINANCIAL PROJECT ID
429	SEMINOLE	240200-2-52-01

ROADWAY PROFILE SHEET

SHEET NO.
211

PRELIMINARY: NOT FOR CONSTRUCTION



REVISIONS			
DATE	DESCRIPTION	DATE	DESCRIPTION

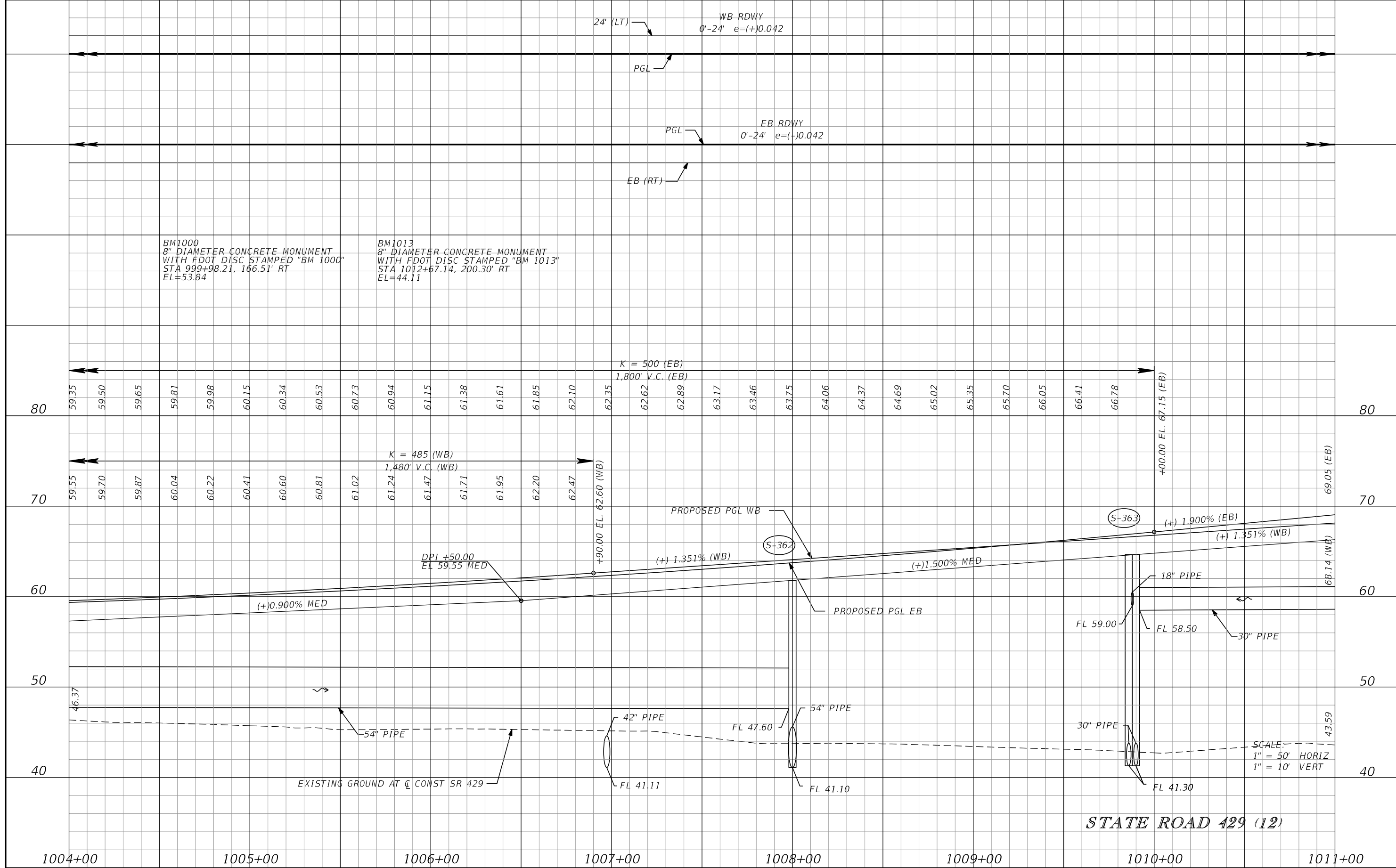
GARFIELD L. FOSTER
P.E. LICENSE NO. 59893
URS CORPORATION
315 E. ROBINSON STREET, SUITE 245
ORLANDO, FL 32801-1949
PH (407) 422-0353 FAX (407) 423-2695
CERTIFICATE OF AUTHORIZATION NO. 000002

STATE OF FLORIDA DEPARTMENT OF TRANSPORTATION		
ROAD NO.	COUNTY	FINANCIAL PROJECT ID
429	SEMINOLE	240200-2-52-01

ROADWAY PROFILE SHEET

SHEET NO.
212

PRELIMINARY: NOT FOR CONSTRUCTION



BM1000
8" DIAMETER CONCRETE MONUMENT
WITH FDOT DISC STAMPED "BM 1000"
STA 999+98.21, 166.51' RT
EL=53.84

BM1013
8" DIAMETER CONCRETE MONUMENT
WITH FDOT DISC STAMPED "BM 1013"
STA 1012+67.14, 200.30' RT
EL=44.11

K = 500 (EB)
1,800' V.C. (EB)

K = 485 (WB)
1,480' V.C. (WB)

STATE ROAD 429 (12)

SCALE:
1" = 50' HORIZ
1" = 10' VERT

REVISIONS			
DATE	DESCRIPTION	DATE	DESCRIPTION

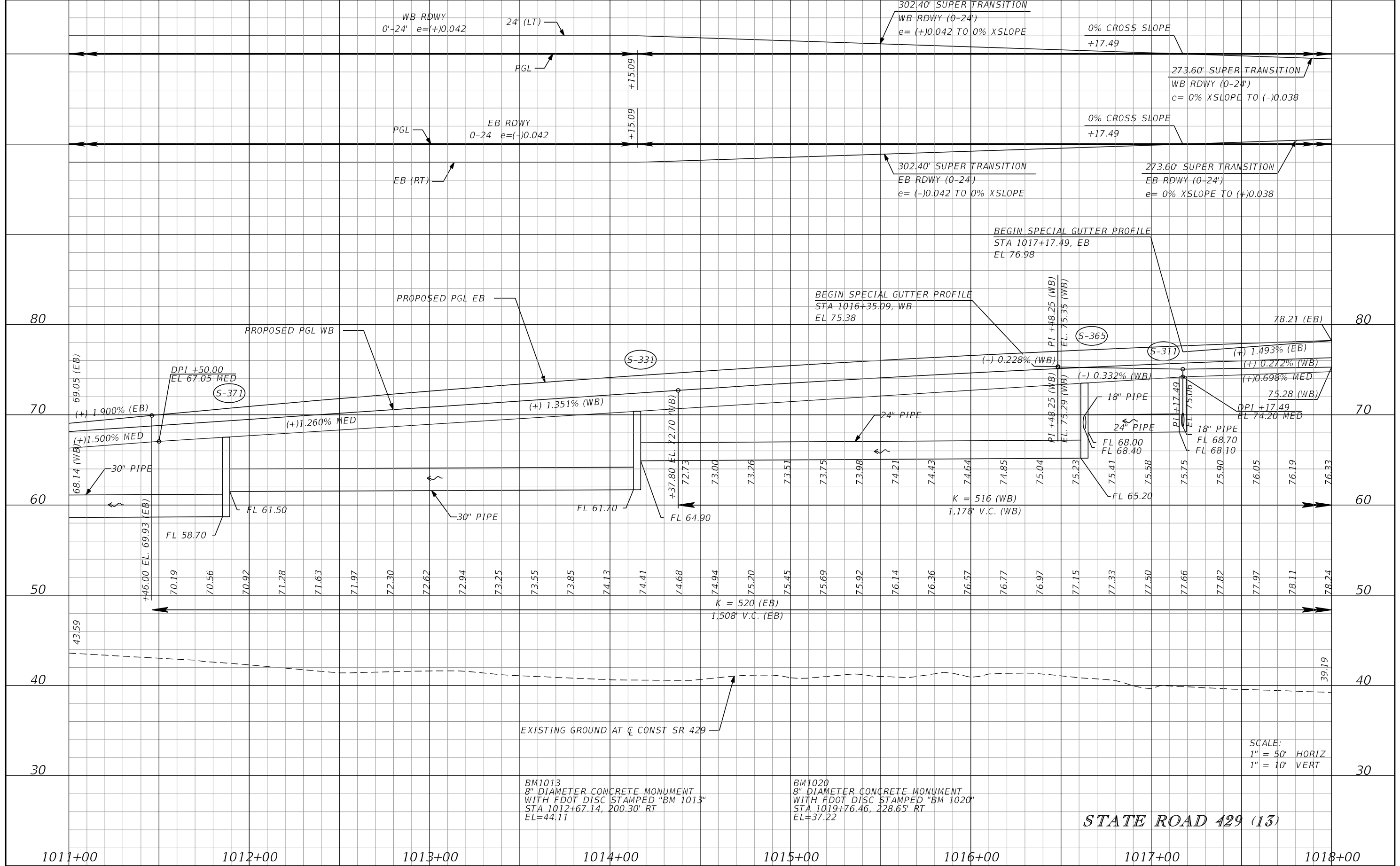
GARFIELD L. FOSTER
P.E. LICENSE NO. 59893
URS CORPORATION
315 E. ROBINSON STREET, SUITE 245
ORLANDO, FL 32801-1949
PH (407) 422-0353 FAX (407) 423-2695
CERTIFICATE OF AUTHORIZATION NO. 000002

STATE OF FLORIDA DEPARTMENT OF TRANSPORTATION		
ROAD NO.	COUNTY	FINANCIAL PROJECT ID
429	SEMINOLE	240200-2-52-01

ROADWAY PROFILE SHEET

SHEET NO.
213

PRELIMINARY: NOT FOR CONSTRUCTION



REVISIONS			
DATE	DESCRIPTION	DATE	DESCRIPTION

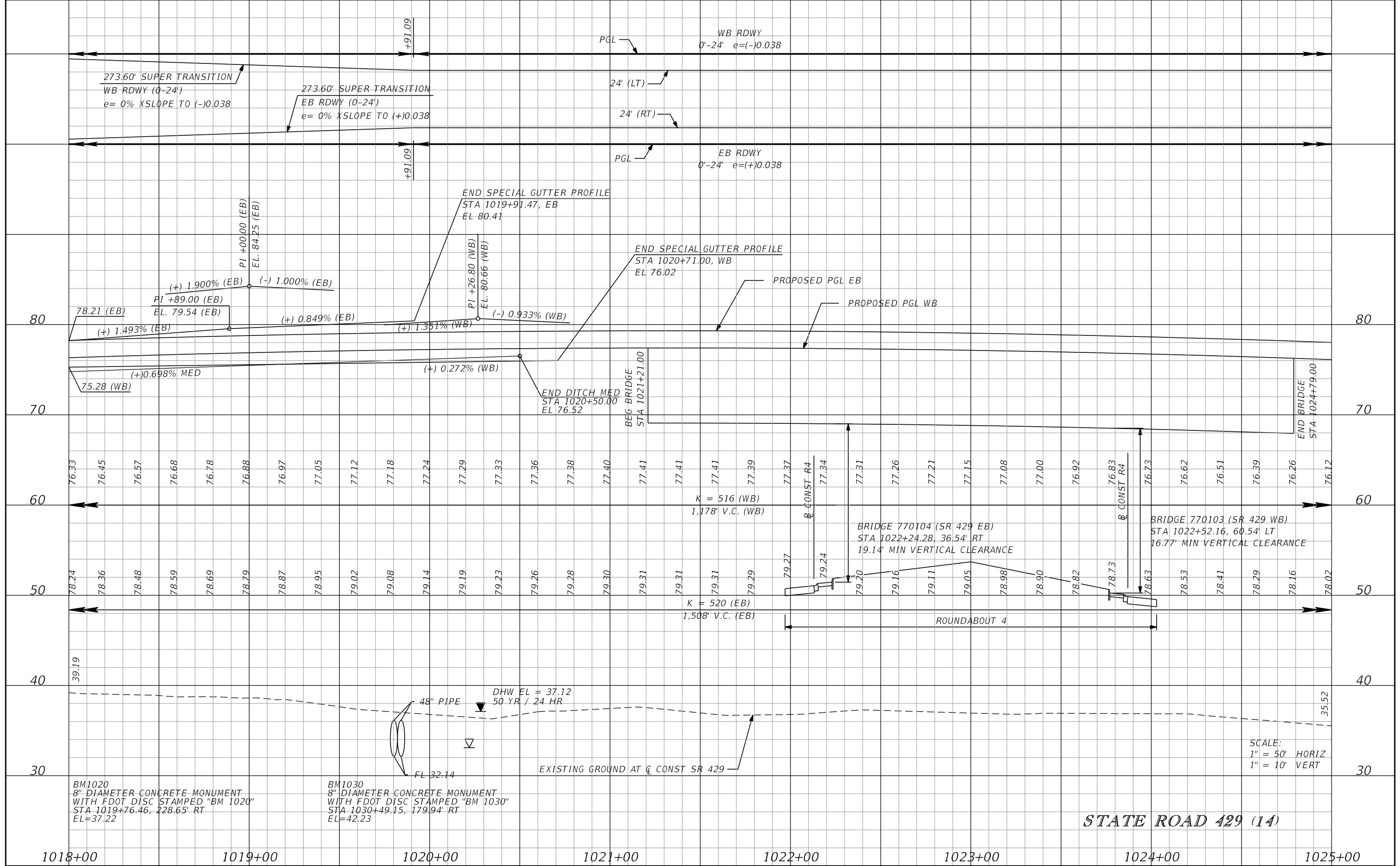
GARFIELD L. FOSTER
P.E. LICENSE NO. 59893
URS CORPORATION
315 E. ROBINSON STREET, SUITE 245
ORLANDO, FL 32801-1949
PH (407) 422-0353 FAX (407) 423-2695
CERTIFICATE OF AUTHORIZATION NO. 000002

STATE OF FLORIDA DEPARTMENT OF TRANSPORTATION		
ROAD NO.	COUNTY	FINANCIAL PROJECT ID
429	SEMINOLE	240200-2-52-01

ROADWAY PROFILE SHEET

SHEET NO.
214

PRELIMINARY: NOT FOR CONSTRUCTION



STATE ROAD 429 (14)

SCALE:
1" = 50' HORIZ
1" = 10' VERT

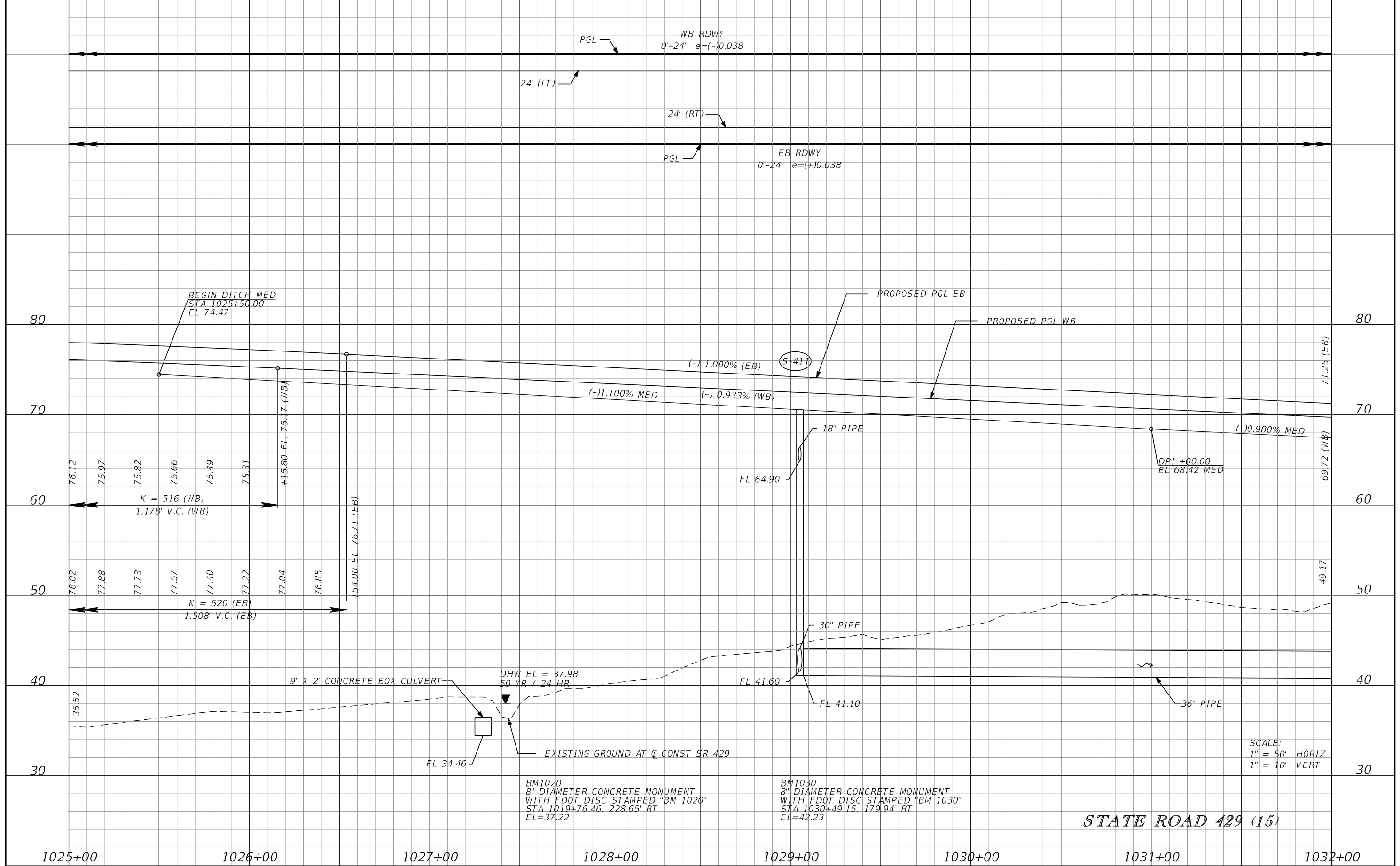
REVISIONS			
DATE	DESCRIPTION	DATE	DESCRIPTION

GARFIELD L. FOSTER
P.E. LICENSE NO. 59893
URS CORPORATION
315 E. ROBINSON STREET, SUITE 245
ORLANDO, FL 32801-1949
PH (407) 422-0353 FAX (407) 423-2695
CERTIFICATE OF AUTHORIZATION NO. 000002

STATE OF FLORIDA DEPARTMENT OF TRANSPORTATION		
ROAD NO.	COUNTY	FINANCIAL PROJECT ID
429	SEMINOLE	240200-2-52-01

ROADWAY PROFILE SHEET		SHEET NO. 215
------------------------------	--	-------------------------

PRELIMINARY: NOT FOR CONSTRUCTION



REVISIONS			
DATE	DESCRIPTION	DATE	DESCRIPTION

GARFIELD L. FOSTER
P.E. LICENSE NO. 59893
URS CORPORATION
315 E. ROBINSON STREET, SUITE 245
ORLANDO, FL 32801-1949
PH (407) 422-0353 FAX (407) 423-2695
CERTIFICATE OF AUTHORIZATION NO. 000002

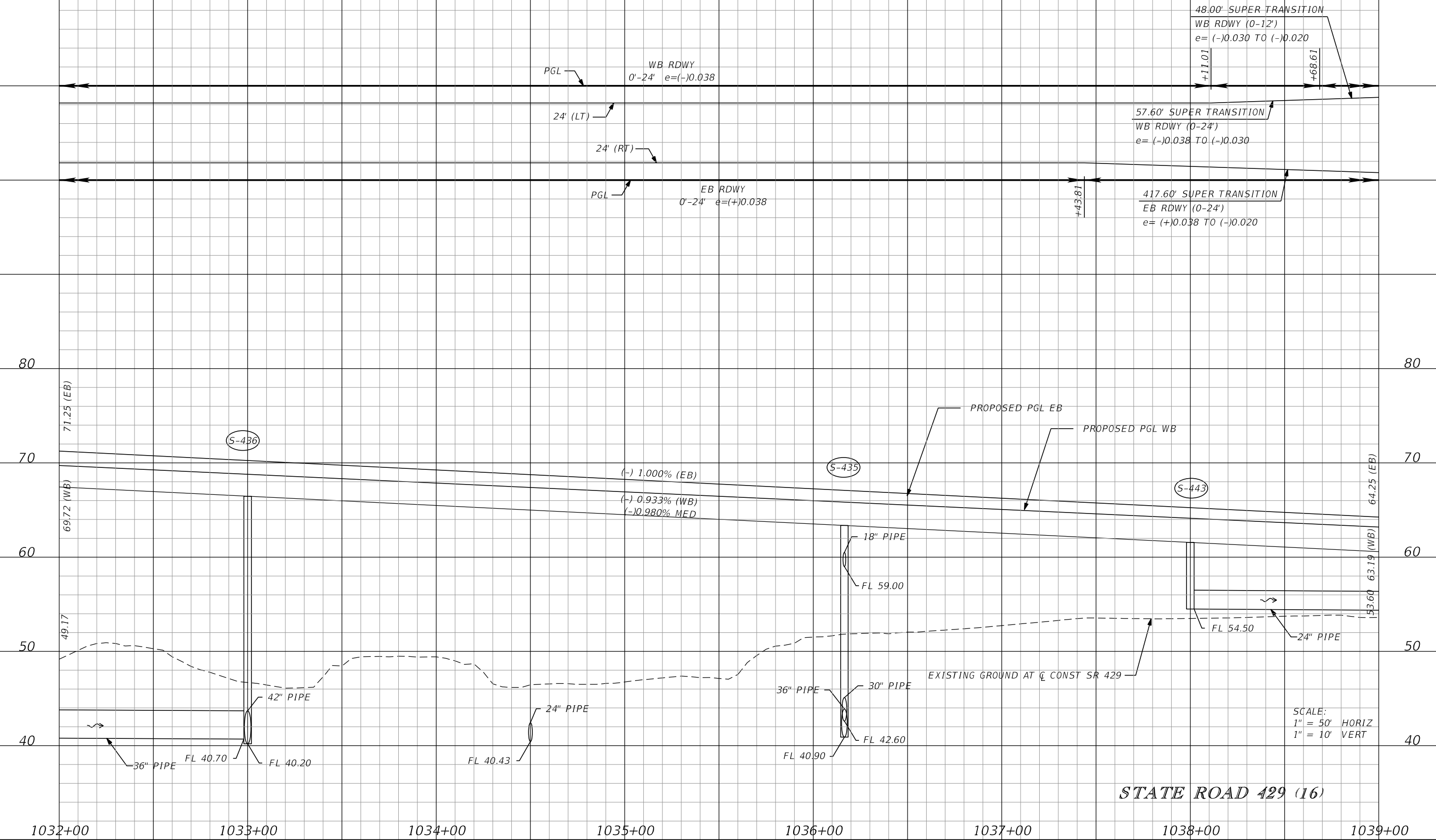
STATE OF FLORIDA DEPARTMENT OF TRANSPORTATION		
ROAD NO.	COUNTY	FINANCIAL PROJECT ID
429	SEMINOLE	240200-2-52-01

ROADWAY PROFILE SHEET		SHEET NO. 216
------------------------------	--	----------------------------

PRELIMINARY: NOT FOR CONSTRUCTION

BM1030
8" DIAMETER CONCRETE MONUMENT
WITH FDOT DISC STAMPED "BM 1030"
STA 1030+49.15, 179.94' RT
EL=42.23

BM1040
8" DIAMETER CONCRETE MONUMENT
WITH FDOT DISC STAMPED "BM 1040"
STA 1040+23.75, 152.50' RT
EL=50.49



STATE ROAD 429 (16)

SCALE:
1" = 50' HORIZ
1" = 10' VERT

REVISIONS			
DATE	DESCRIPTION	DATE	DESCRIPTION

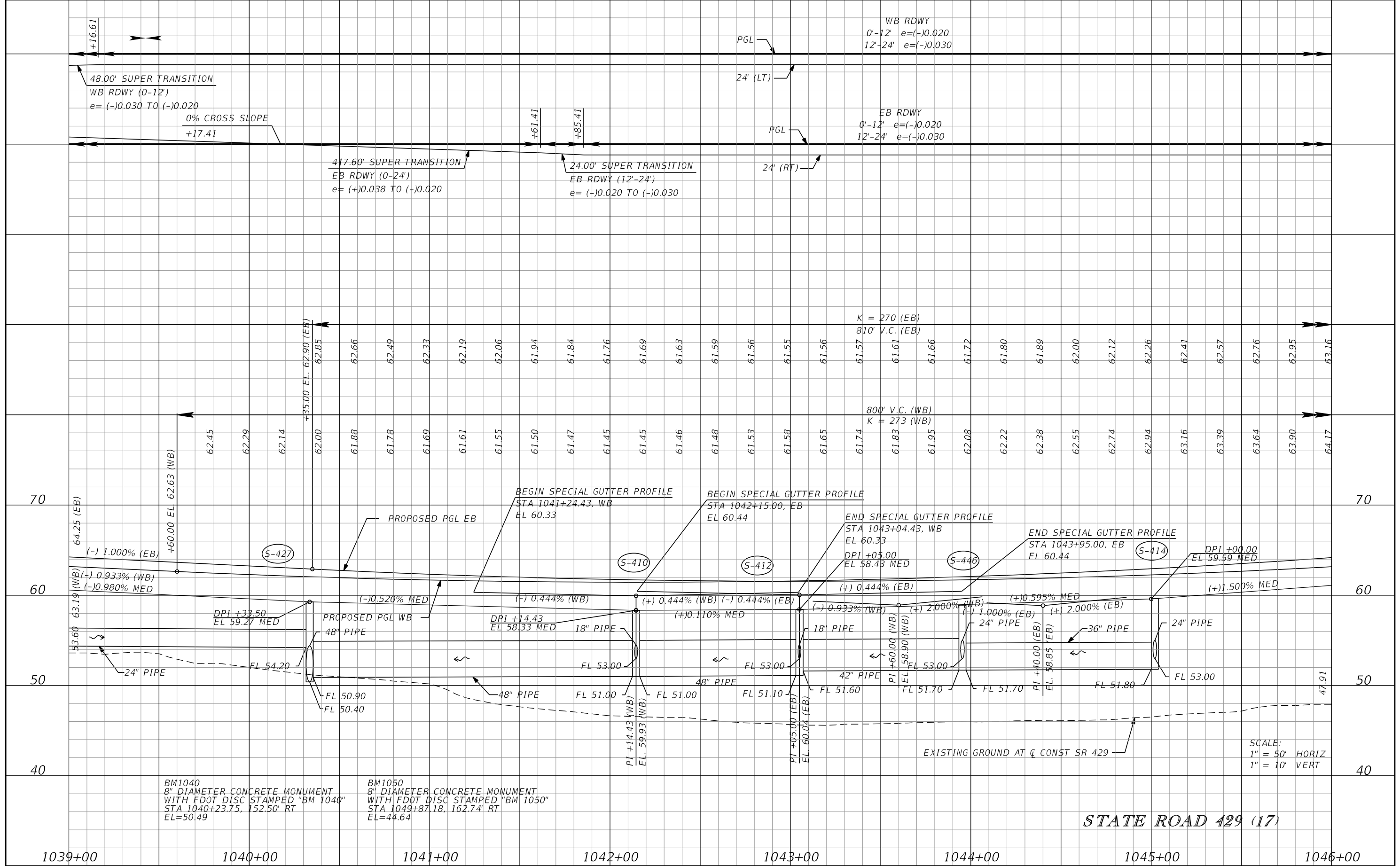
GARFIELD L. FOSTER
P.E. LICENSE NO. 59893
URS CORPORATION
315 E. ROBINSON STREET, SUITE 245
ORLANDO, FL 32801-1949
PH (407) 422-0353 FAX (407) 423-2695
CERTIFICATE OF AUTHORIZATION NO. 000002

STATE OF FLORIDA DEPARTMENT OF TRANSPORTATION		
ROAD NO.	COUNTY	FINANCIAL PROJECT ID
429	SEMINOLE	240200-2-52-01

ROADWAY PROFILE SHEET

SHEET NO.
217

PRELIMINARY: NOT FOR CONSTRUCTION



BM1040
8" DIAMETER CONCRETE MONUMENT
WITH FDOT DISC STAMPED "BM 1040"
STA 1040+23.75, 152.50' RT
EL=50.49

BM1050
8" DIAMETER CONCRETE MONUMENT
WITH FDOT DISC STAMPED "BM 1050"
STA 1049+87.18, 162.74' RT
EL=44.64

STATE ROAD 429 (17)

SCALE:
1" = 50' HORIZ
1" = 10' VERT

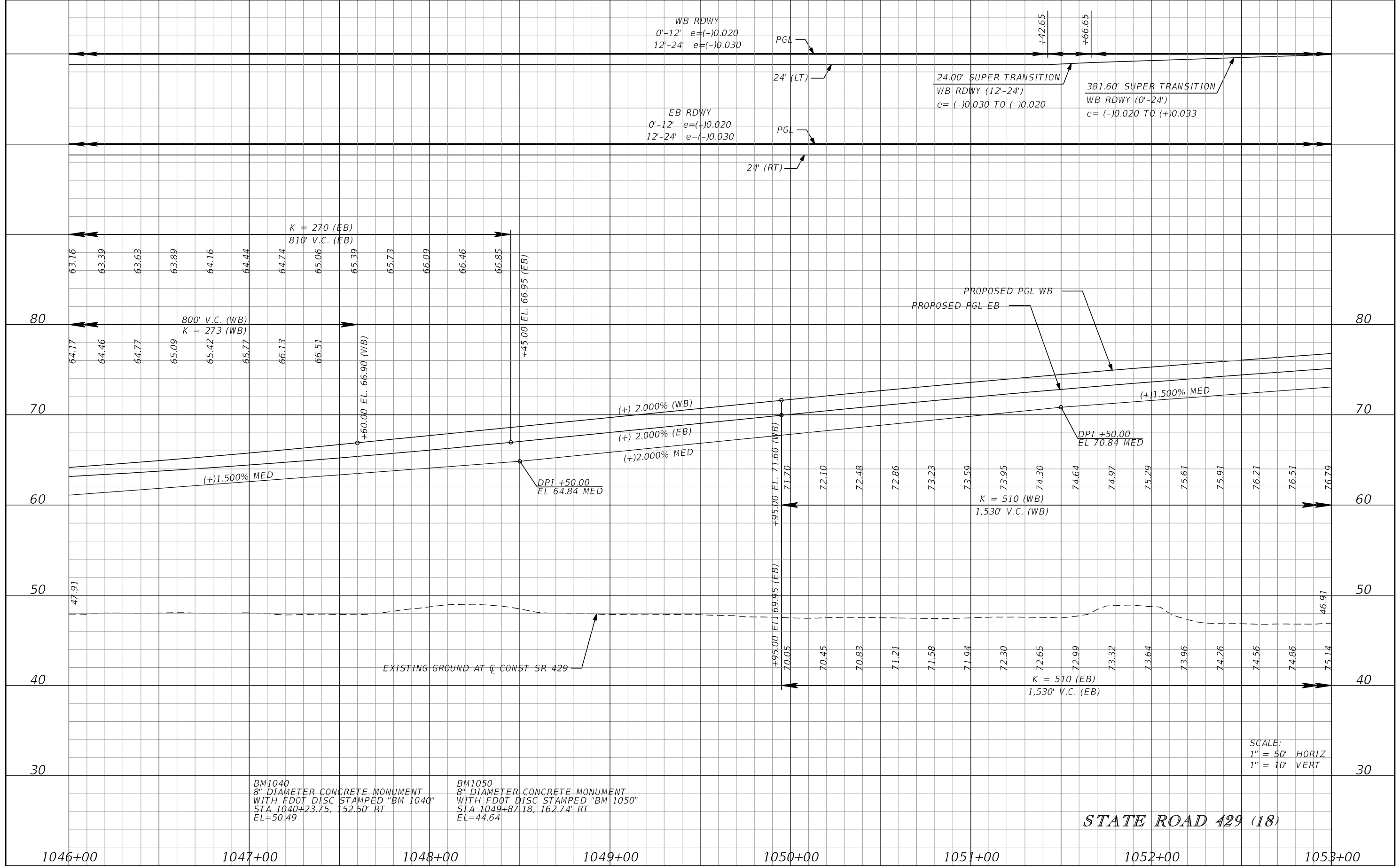
REVISIONS			
DATE	DESCRIPTION	DATE	DESCRIPTION

GARFIELD L. FOSTER
P.E. LICENSE NO. 59893
URS CORPORATION
315 E. ROBINSON STREET, SUITE 245
ORLANDO, FL 32801-1949
PH (407) 422-0353 FAX (407) 423-2695
CERTIFICATE OF AUTHORIZATION NO. 000002

STATE OF FLORIDA DEPARTMENT OF TRANSPORTATION		
ROAD NO.	COUNTY	FINANCIAL PROJECT ID
429	SEMINOLE	240200-2-52-01

ROADWAY PROFILE SHEET		SHEET NO. 218
------------------------------	--	----------------------------

PRELIMINARY: NOT FOR CONSTRUCTION



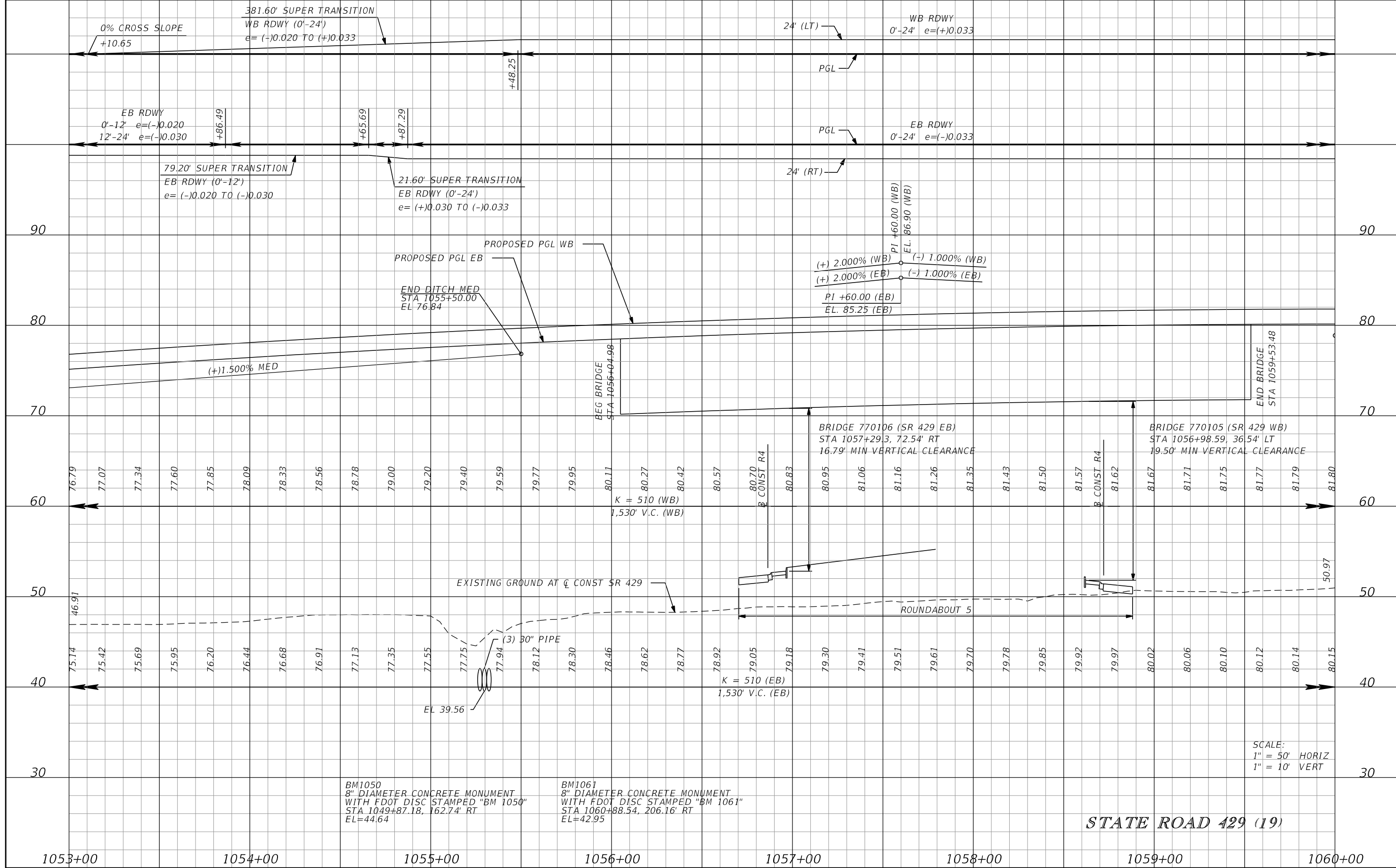
BM1040
8" DIAMETER CONCRETE MONUMENT
WITH FDOT DISC STAMPED "BM 1040"
STA 1040+23.75, 152.50' RT
EL=50.49

BM1050
8" DIAMETER CONCRETE MONUMENT
WITH FDOT DISC STAMPED "BM 1050"
STA 1049+87.18, 162.74' RT
EL=44.64

STATE ROAD 429 (18)

REVISIONS				GARFIELD L. FOSTER P.E. LICENSE NO. 59893 URS CORPORATION 315 E. ROBINSON STREET, SUITE 245 ORLANDO, FL 32801-1949 PH (407) 422-0353 FAX (407) 423-2695 CERTIFICATE OF AUTHORIZATION NO. 000002	STATE OF FLORIDA DEPARTMENT OF TRANSPORTATION			SHEET NO. 219
DATE	DESCRIPTION	DATE	DESCRIPTION		ROAD NO.	COUNTY	FINANCIAL PROJECT ID	
					429	SEMINOLE	240200-2-52-01	

PRELIMINARY: NOT FOR CONSTRUCTION



SCALE:
1" = 50' HORIZ
1" = 10' VERT

STATE ROAD 429 (19)

REVISIONS			
DATE	DESCRIPTION	DATE	DESCRIPTION

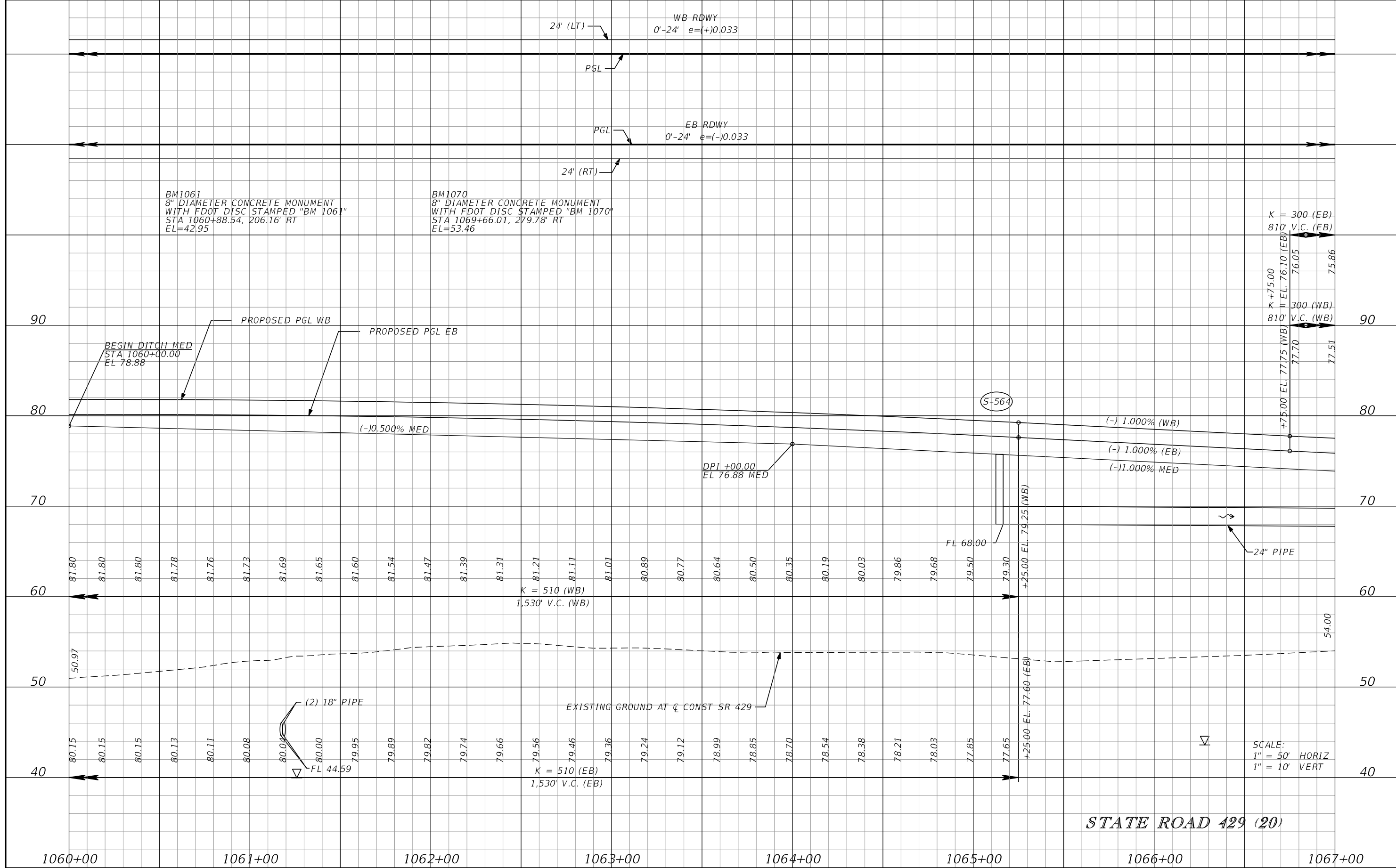
GARFIELD L. FOSTER
P.E. LICENSE NO. 59893
URS CORPORATION
315 E. ROBINSON STREET, SUITE 245
ORLANDO, FL 32801-1949
PH (407) 422-0353 FAX (407) 423-2695
CERTIFICATE OF AUTHORIZATION NO. 000002

STATE OF FLORIDA DEPARTMENT OF TRANSPORTATION		
ROAD NO.	COUNTY	FINANCIAL PROJECT ID
429	SEMINOLE	240200-2-52-01

ROADWAY PROFILE SHEET

SHEET NO.
220

PRELIMINARY: NOT FOR CONSTRUCTION



REVISIONS			
DATE	DESCRIPTION	DATE	DESCRIPTION

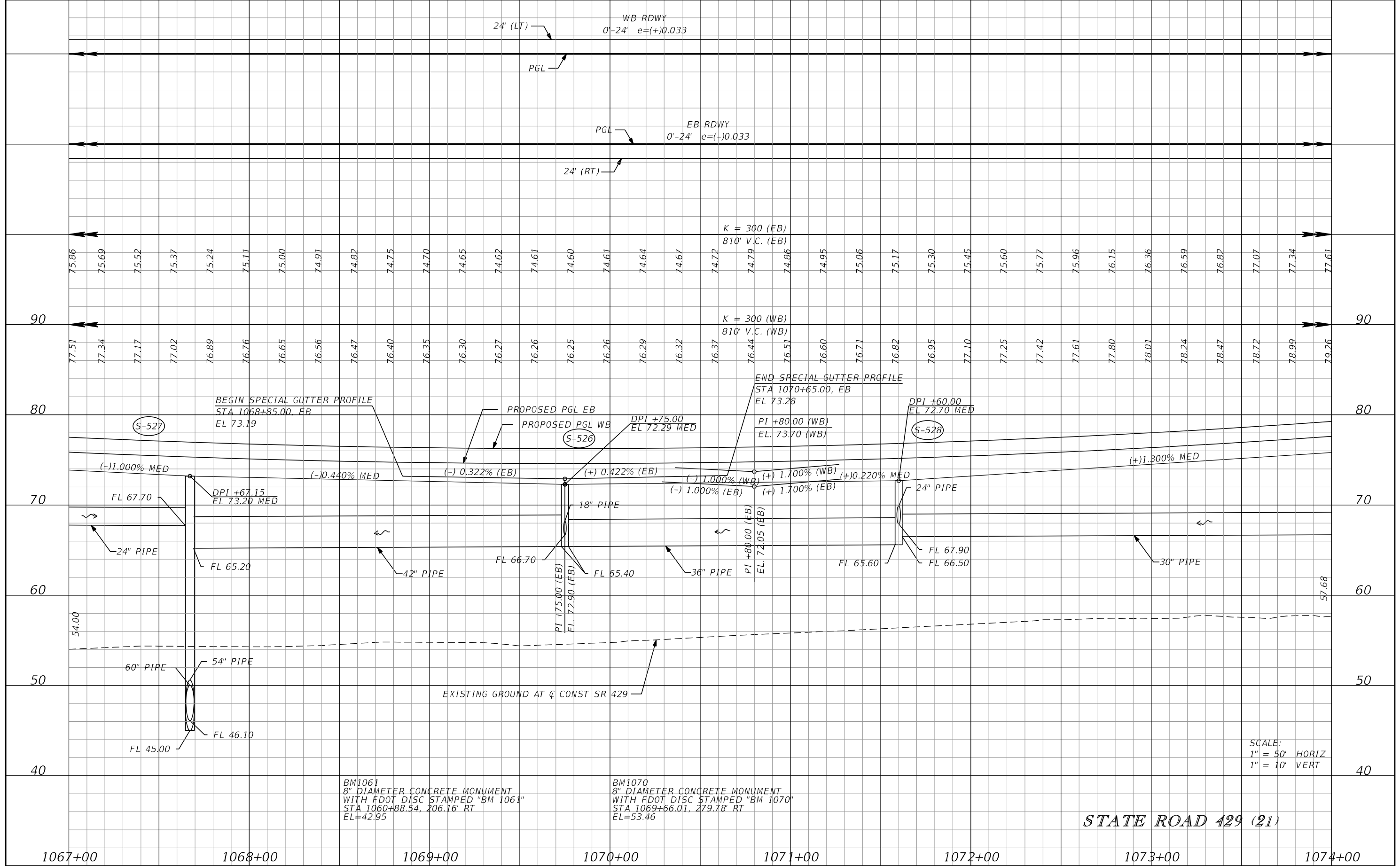
GARFIELD L. FOSTER
P.E. LICENSE NO. 59893
URS CORPORATION
315 E. ROBINSON STREET, SUITE 245
ORLANDO, FL 32801-1949
PH (407) 422-0353 FAX (407) 423-2695
CERTIFICATE OF AUTHORIZATION NO. 000002

STATE OF FLORIDA DEPARTMENT OF TRANSPORTATION		
ROAD NO.	COUNTY	FINANCIAL PROJECT ID
429	SEMINOLE	240200-2-52-01

ROADWAY PROFILE SHEET

SHEET NO.
221

PRELIMINARY: NOT FOR CONSTRUCTION



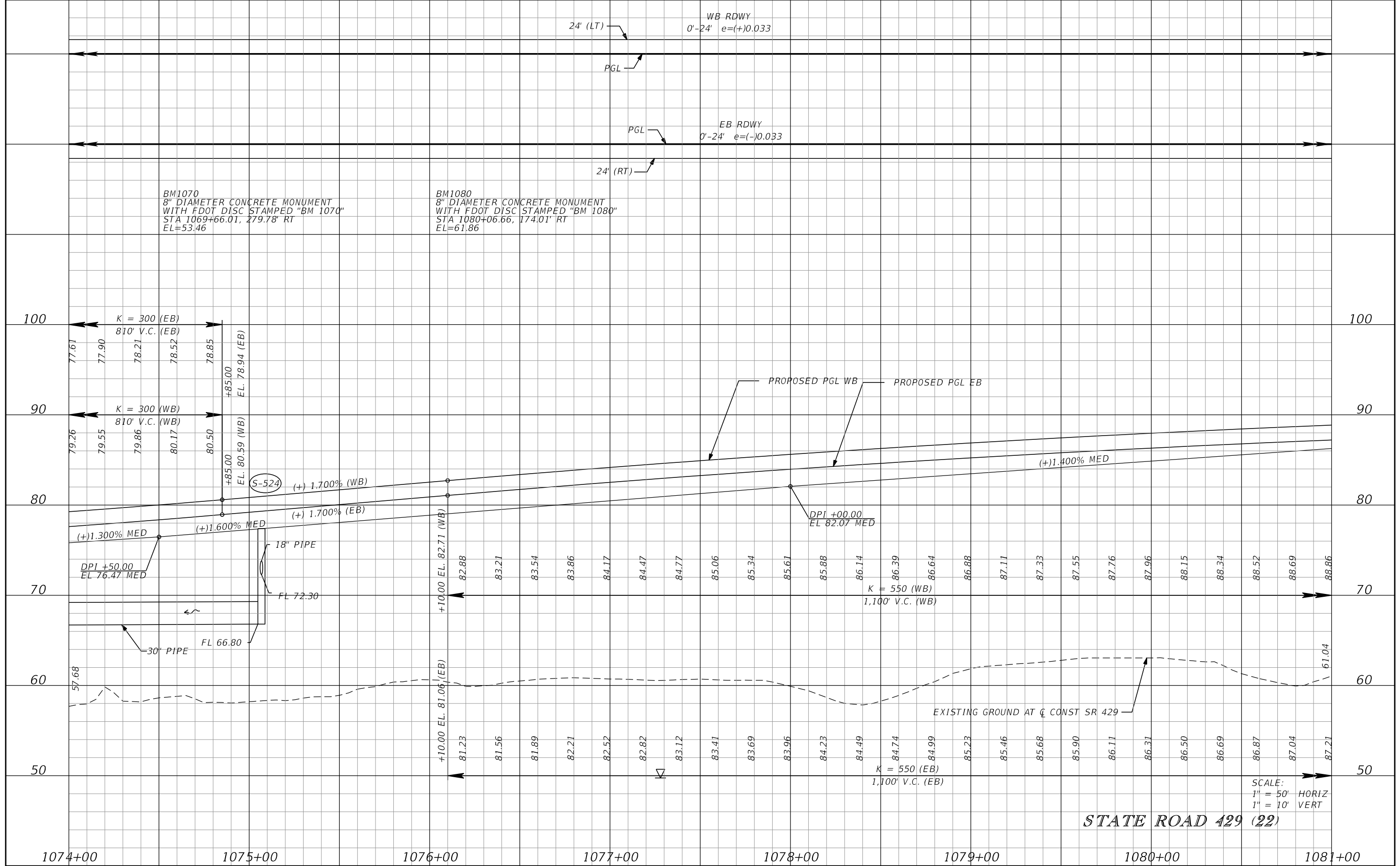
REVISIONS			
DATE	DESCRIPTION	DATE	DESCRIPTION

GARFIELD L. FOSTER
P.E. LICENSE NO. 59893
URS CORPORATION
315 E. ROBINSON STREET, SUITE 245
ORLANDO, FL 32801-1949
PH (407) 422-0353 FAX (407) 423-2695
CERTIFICATE OF AUTHORIZATION NO. 000002

STATE OF FLORIDA DEPARTMENT OF TRANSPORTATION		
ROAD NO.	COUNTY	FINANCIAL PROJECT ID
429	SEMINOLE	240200-2-52-01

ROADWAY PROFILE SHEET		SHEET NO. 222
------------------------------	--	----------------------------

PRELIMINARY: NOT FOR CONSTRUCTION



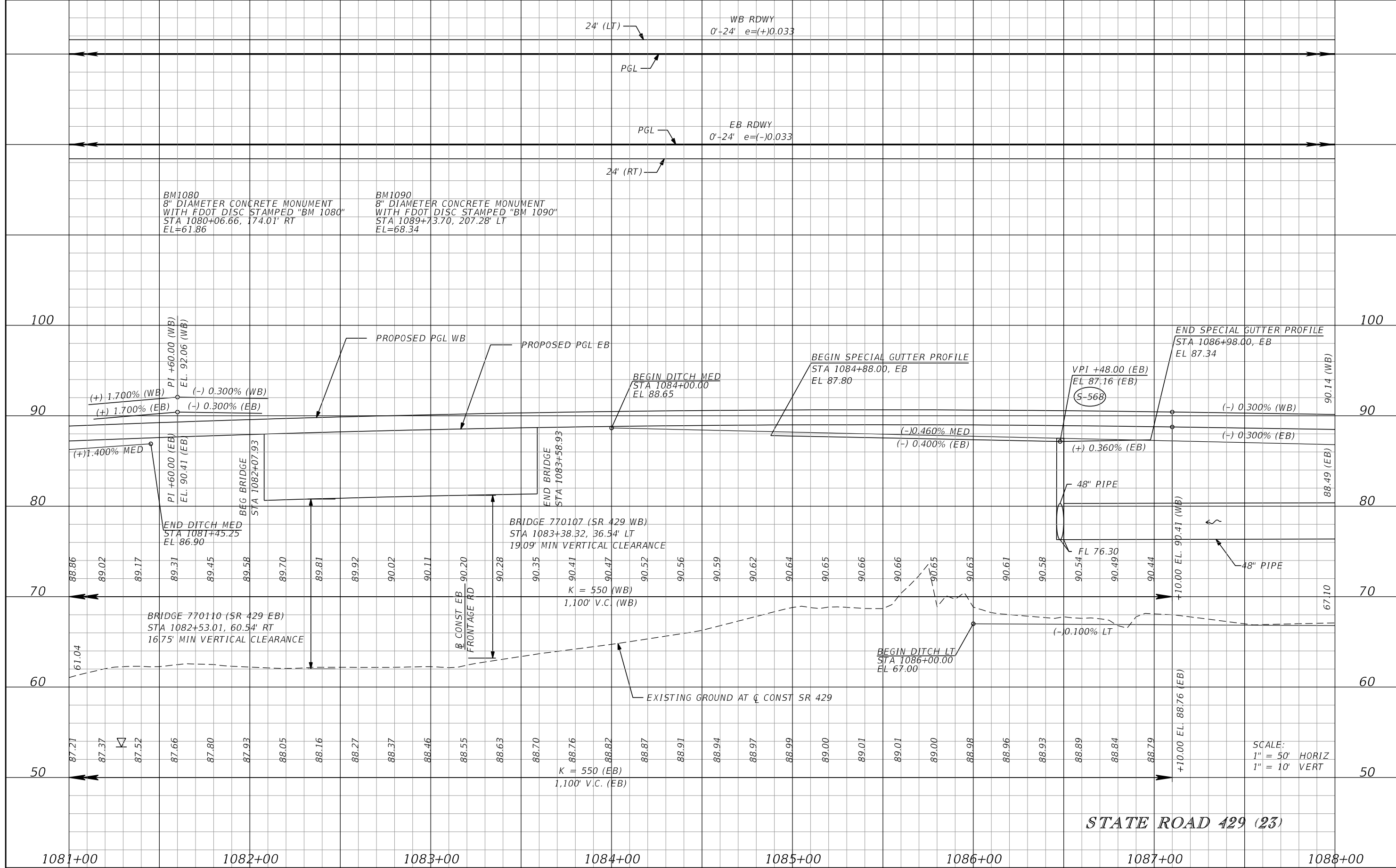
REVISIONS			
DATE	DESCRIPTION	DATE	DESCRIPTION

GARFIELD L. FOSTER
P.E. LICENSE NO. 59893
URS CORPORATION
315 E. ROBINSON STREET, SUITE 245
ORLANDO, FL 32801-1949
PH (407) 422-0353 FAX (407) 423-2695
CERTIFICATE OF AUTHORIZATION NO. 000002

STATE OF FLORIDA DEPARTMENT OF TRANSPORTATION		
ROAD NO.	COUNTY	FINANCIAL PROJECT ID
429	SEMINOLE	240200-2-52-01

ROADWAY PROFILE SHEET		SHEET NO. 223
------------------------------	--	-------------------------

PRELIMINARY: NOT FOR CONSTRUCTION



REVISIONS			
DATE	DESCRIPTION	DATE	DESCRIPTION

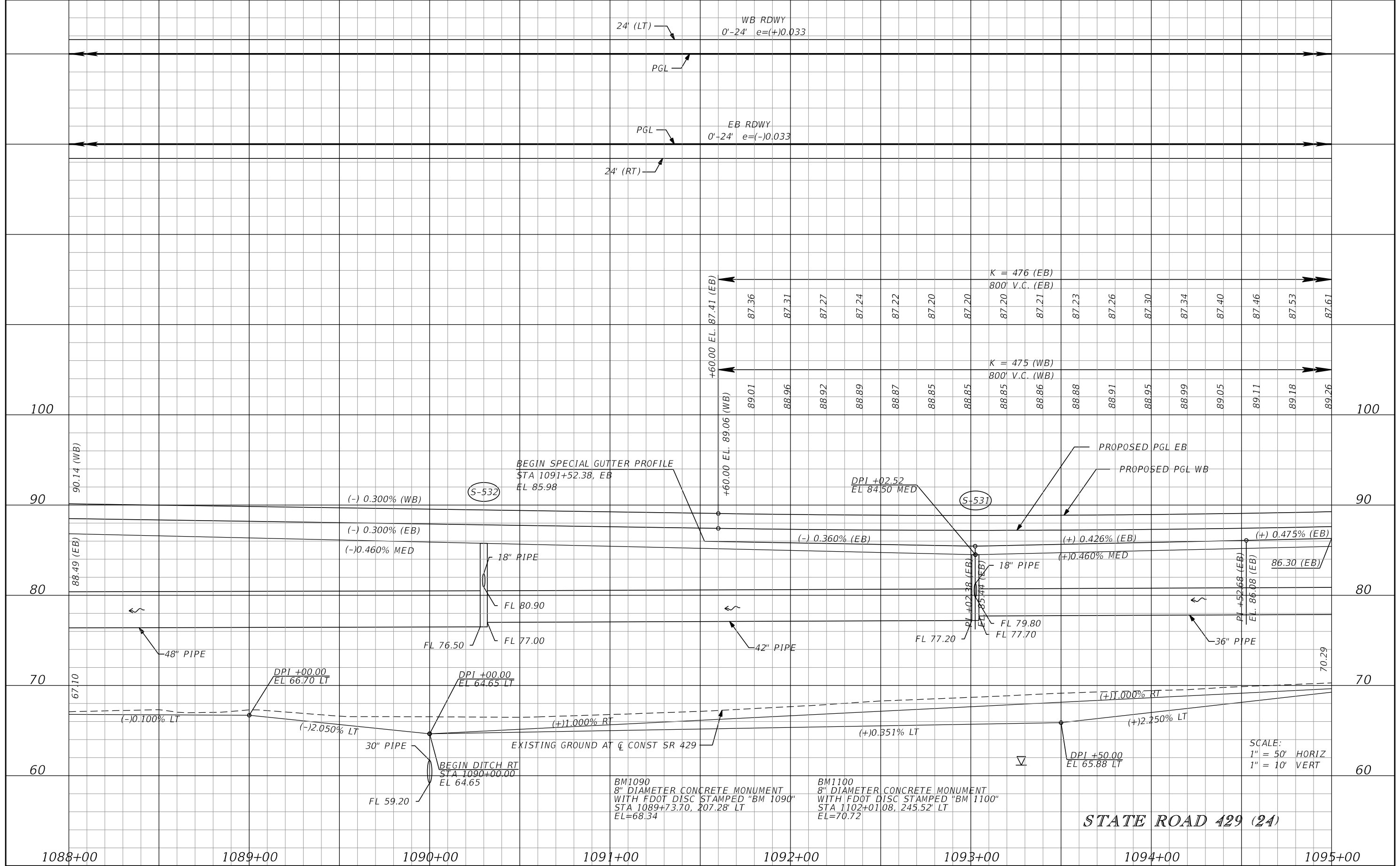
GARFIELD L. FOSTER
P.E. LICENSE NO. 59893
URS CORPORATION
315 E. ROBINSON STREET, SUITE 245
ORLANDO, FL 32801-1949
PH (407) 422-0353 FAX (407) 423-2695
CERTIFICATE OF AUTHORIZATION NO. 000002

STATE OF FLORIDA DEPARTMENT OF TRANSPORTATION		
ROAD NO.	COUNTY	FINANCIAL PROJECT ID
429	SEMINOLE	240200-2-52-01

ROADWAY PROFILE SHEET

SHEET NO.
224

PRELIMINARY: NOT FOR CONSTRUCTION



REVISIONS			
DATE	DESCRIPTION	DATE	DESCRIPTION

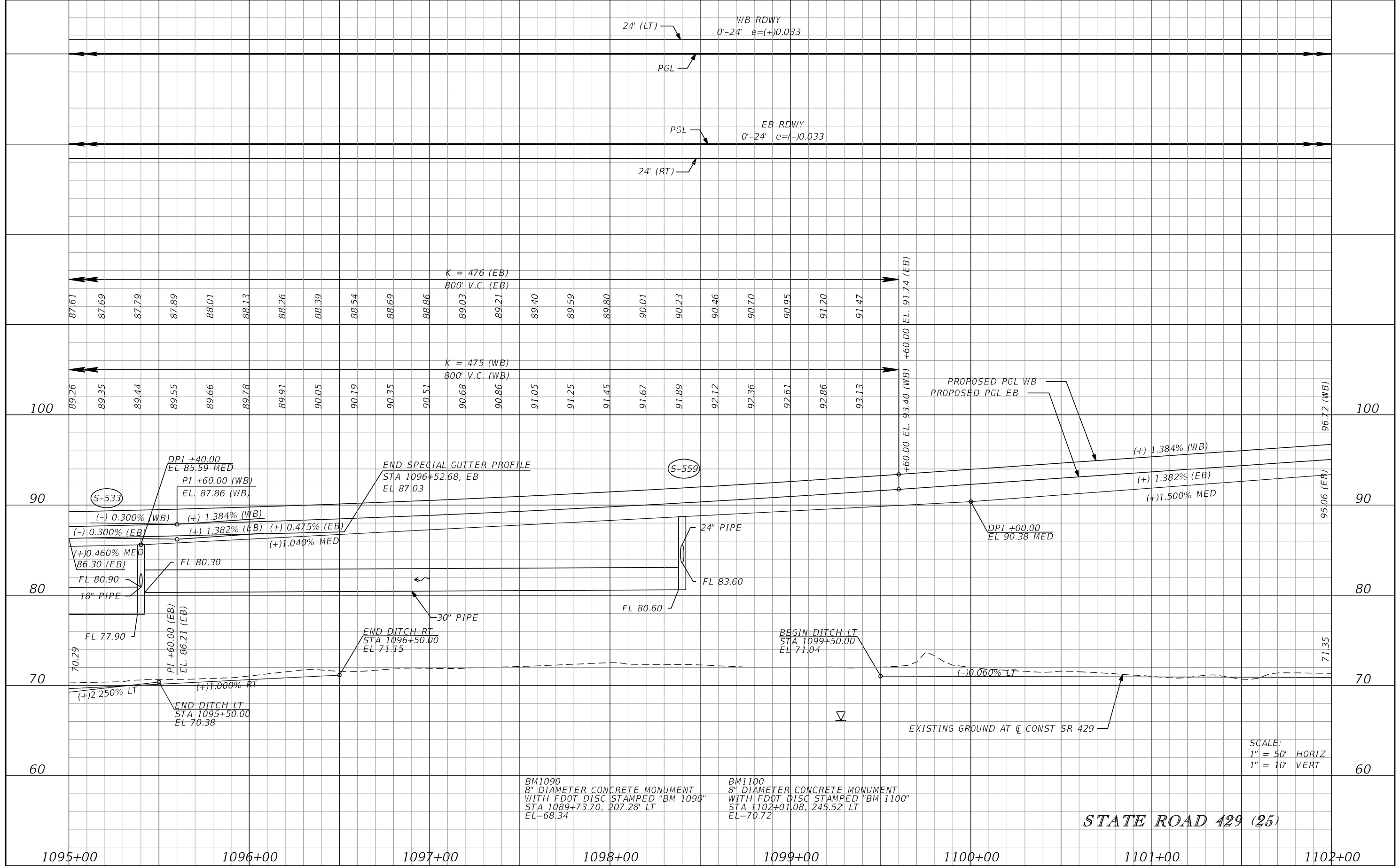
GARFIELD L. FOSTER
P.E. LICENSE NO. 59893
URS CORPORATION
315 E. ROBINSON STREET, SUITE 245
ORLANDO, FL 32801-1949
PH (407) 422-0353 FAX (407) 423-2695
CERTIFICATE OF AUTHORIZATION NO. 000002

STATE OF FLORIDA DEPARTMENT OF TRANSPORTATION		
ROAD NO.	COUNTY	FINANCIAL PROJECT ID
429	SEMINOLE	240200-2-52-01

ROADWAY PROFILE SHEET

SHEET NO.
225

PRELIMINARY: NOT FOR CONSTRUCTION



REVISIONS			
DATE	DESCRIPTION	DATE	DESCRIPTION

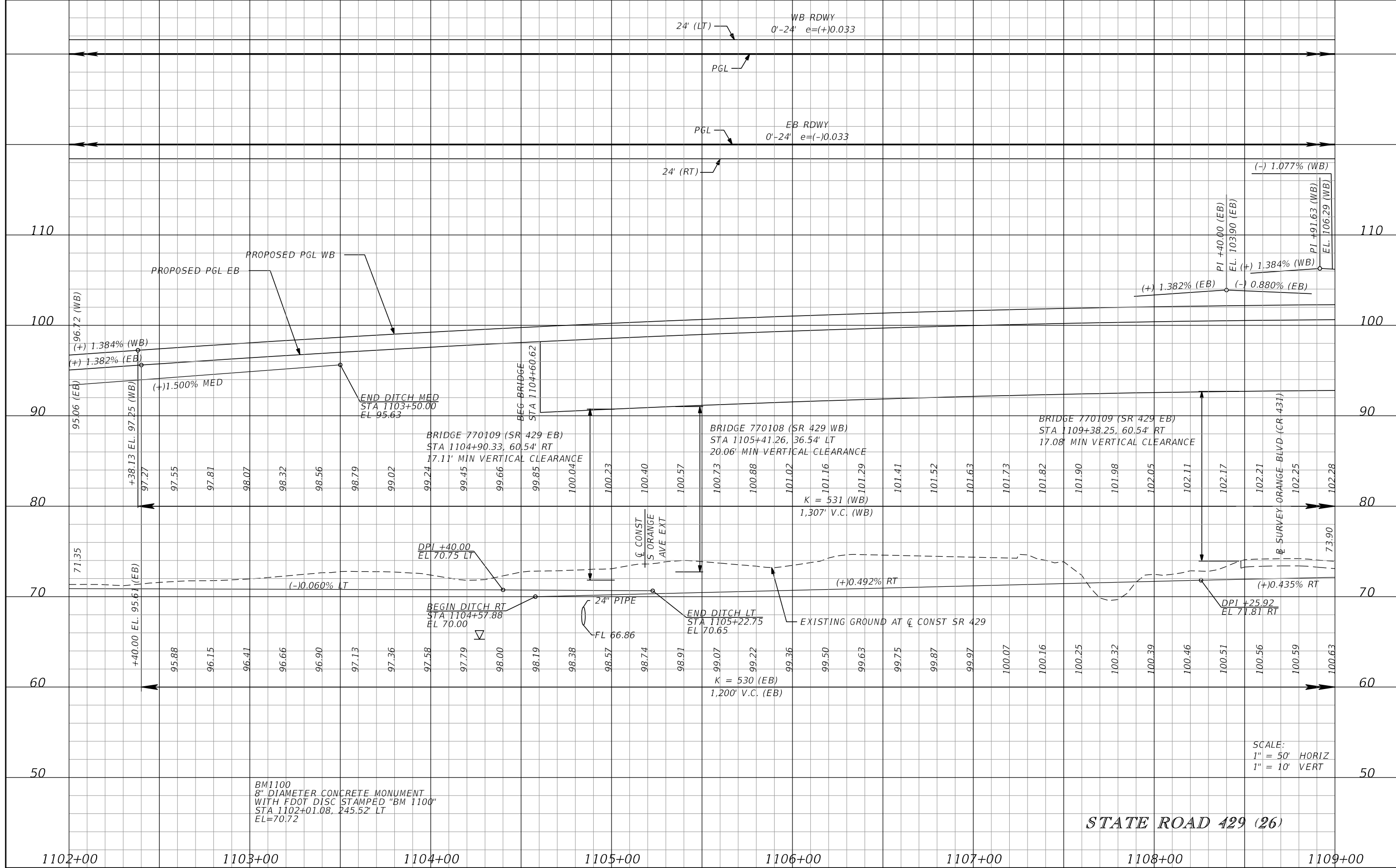
GARFIELD L. FOSTER
P.E. LICENSE NO. 59893
URS CORPORATION
315 E. ROBINSON STREET, SUITE 245
ORLANDO, FL 32801-1949
PH (407) 422-0353 FAX (407) 423-2695
CERTIFICATE OF AUTHORIZATION NO. 000002

STATE OF FLORIDA DEPARTMENT OF TRANSPORTATION		
ROAD NO.	COUNTY	FINANCIAL PROJECT ID
429	SEMINOLE	240200-2-52-01

ROADWAY PROFILE SHEET

SHEET NO.
226

PRELIMINARY: NOT FOR CONSTRUCTION



REVISIONS			
DATE	DESCRIPTION	DATE	DESCRIPTION

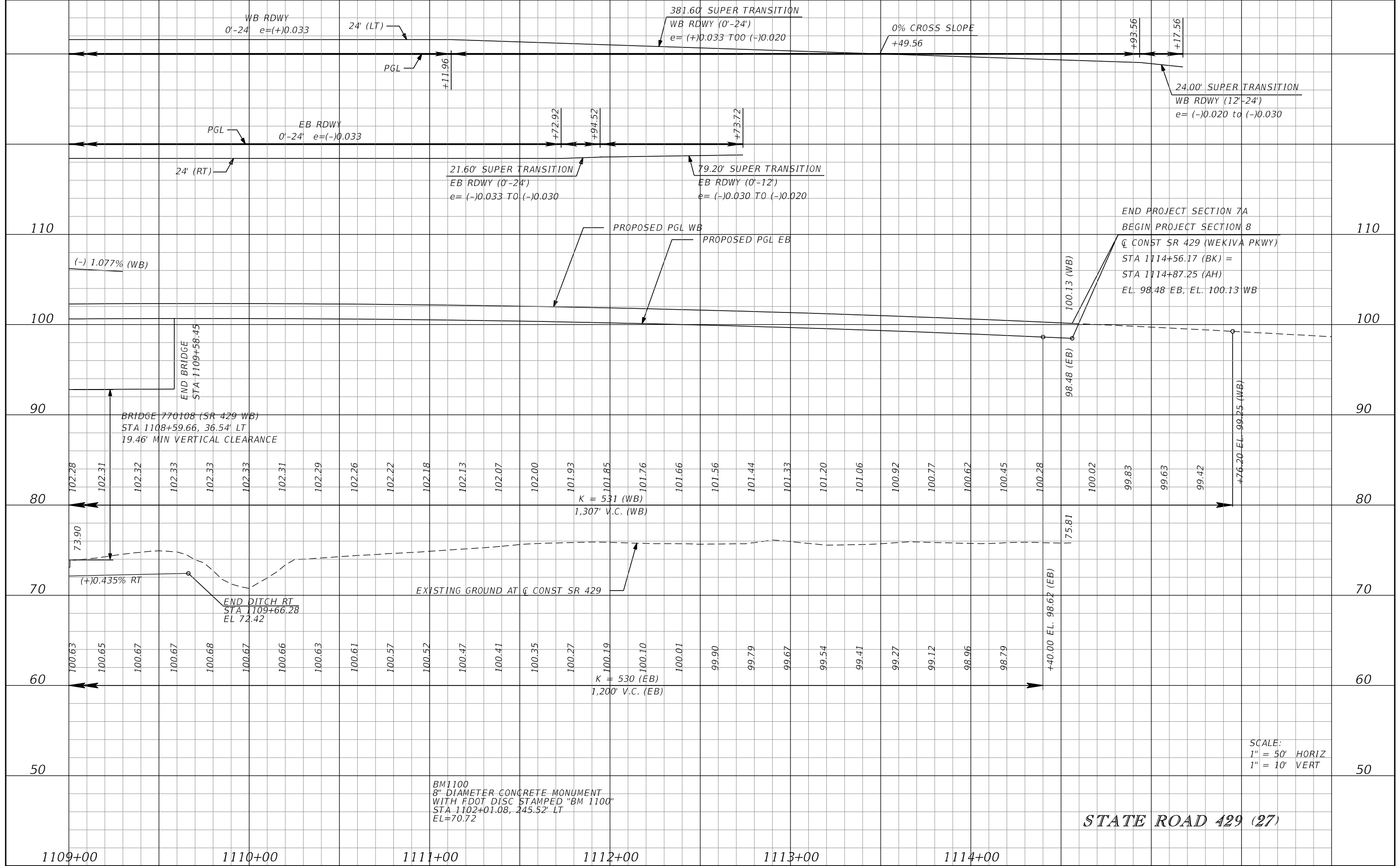
GARFIELD L. FOSTER
 P.E. LICENSE NO. 59893
 URS CORPORATION
 315 E. ROBINSON STREET, SUITE 245
 ORLANDO, FL 32801-1949
 PH (407) 422-0353 FAX (407) 423-2695
 CERTIFICATE OF AUTHORIZATION NO. 000002

STATE OF FLORIDA DEPARTMENT OF TRANSPORTATION		
ROAD NO.	COUNTY	FINANCIAL PROJECT ID
429	SEMINOLE	240200-2-52-01

ROADWAY PROFILE SHEET

SHEET NO.
227

PRELIMINARY: NOT FOR CONSTRUCTION



REVISIONS			
DATE	DESCRIPTION	DATE	DESCRIPTION

GARFIELD L. FOSTER
P.E. LICENSE NO. 59893
URS CORPORATION
315 E. ROBINSON STREET, SUITE 245
ORLANDO, FL 32801-1949
PH (407) 422-0353 FAX (407) 423-2695
CERTIFICATE OF AUTHORIZATION NO. 000002

STATE OF FLORIDA DEPARTMENT OF TRANSPORTATION		
ROAD NO.	COUNTY	FINANCIAL PROJECT ID
429	SEMINOLE	240200-2-52-01

ROADWAY PROFILE SHEET		SHEET NO. 228
------------------------------	--	----------------------------

PRELIMINARY: NOT FOR CONSTRUCTION