



A Regional Transportation Solution

**Sections 4A & 4B Construction
December 2014**



CENTRAL
FLORIDA
EXPRESSWAY
AUTHORITY

Sections 4A & 4B




Pavement, street lights and wildlife fencing on Section 4A near CR 435 (Mt Plymouth Road)




Sections 4A & 4B




More bridge beams arrive for the floodplain crossing



Sections 4A & 4B




Sections 4A & 4B




Sections 4A & 4B


Bridge beams are braced until installation is complete




Sections 4A & 4B



Sections 4A & 4B



Sections 4A & 4B



Sections 4A & 4B



Bridge work underway on the north end of the section near SR 46



For More Information:


Mary Brooks

Public Involvement Coordinator

C: 407-694-5505

E: Info@wekivaparkway.com

W: www.wekivaparkway.com



The screenshot shows the Wekiva Parkway website. At the top, there is a navigation bar with links for HOME, FDOT SECTIONS, CFX SECTIONS, SECTIONS BY COUNTY, PROJECT HISTORY, FAQ, and CONTACT US. The main content area includes a WELCOME message, a project description, a list of project features, and a project section map. The map shows the project route through central Florida, with various sections highlighted. To the right of the map is a sidebar with sections for LATEST NEWS, PROJECT DOCUMENTS, PRESENTATIONS, and PRESS RELEASES. At the bottom of the page, there is a 'HELPFUL LINKS' section with links to the Central Florida Expressway Authority, Florida Department of Transportation, Florida 511, SunRail, and HI Projects. There is also a 'FOLLOW US' section with social media icons for Facebook and Twitter. The footer contains copyright information and a disclaimer.

twitter

facebook